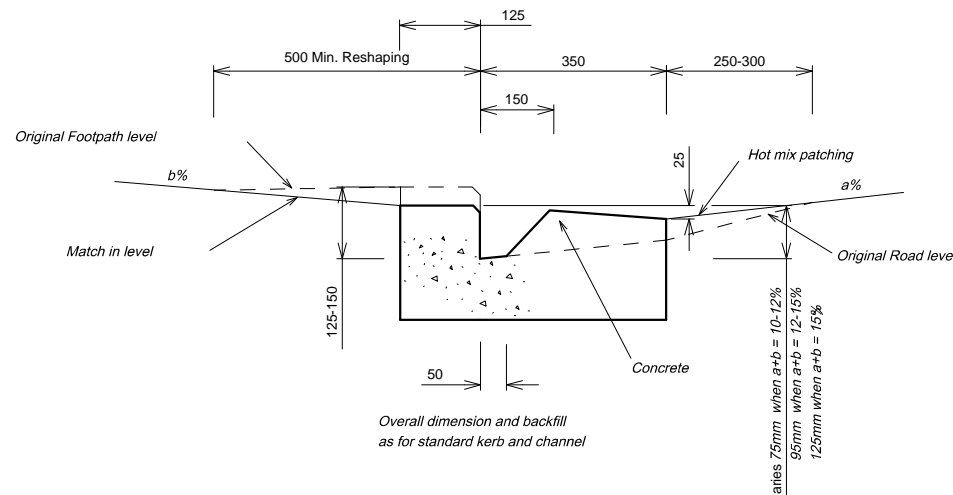
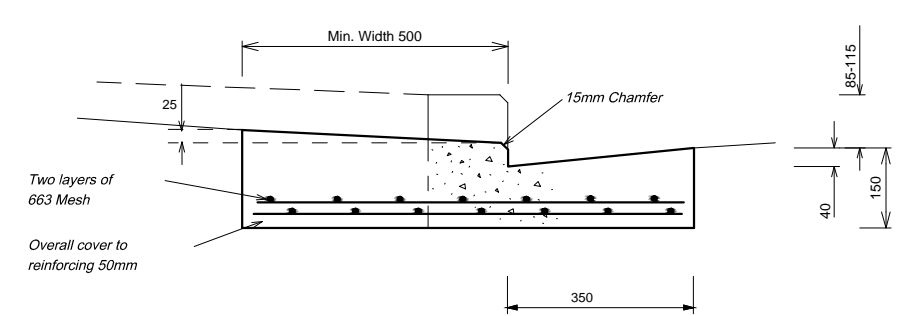


**STANDARD VEHICLE CROSSING
TYPE V2**
Scale 1:10

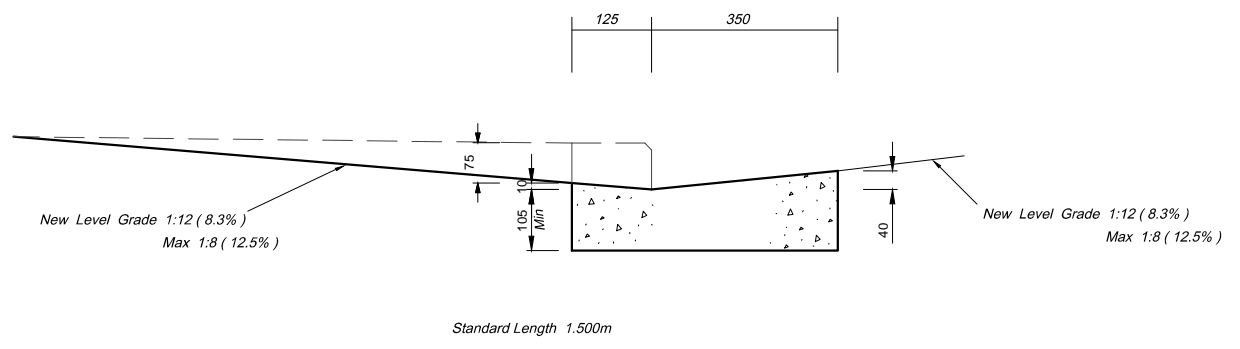


**MODIFIED VEHICLE CROSSING
TYPE V3**
Scale 1:10

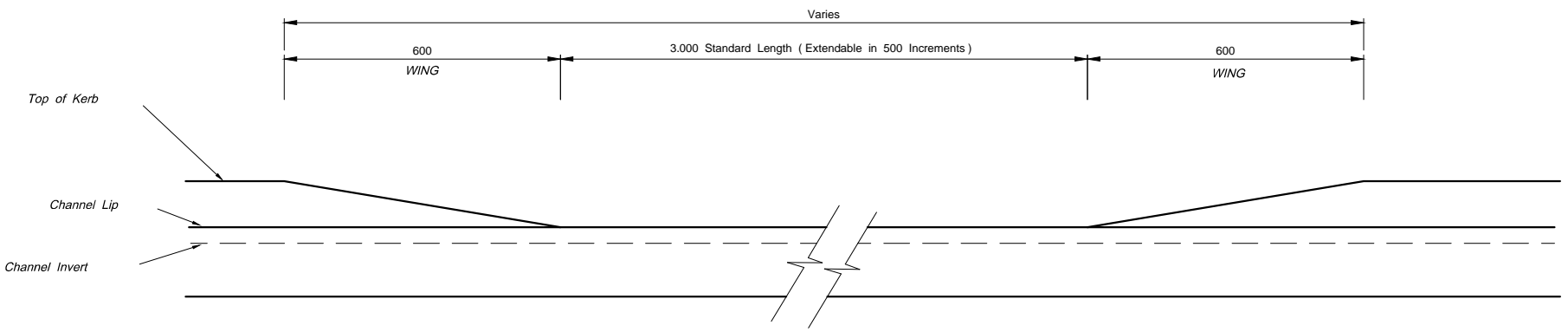


**HEAVY DUTY VEHICLE CROSSING
TYPE V4**
Scale 1:10

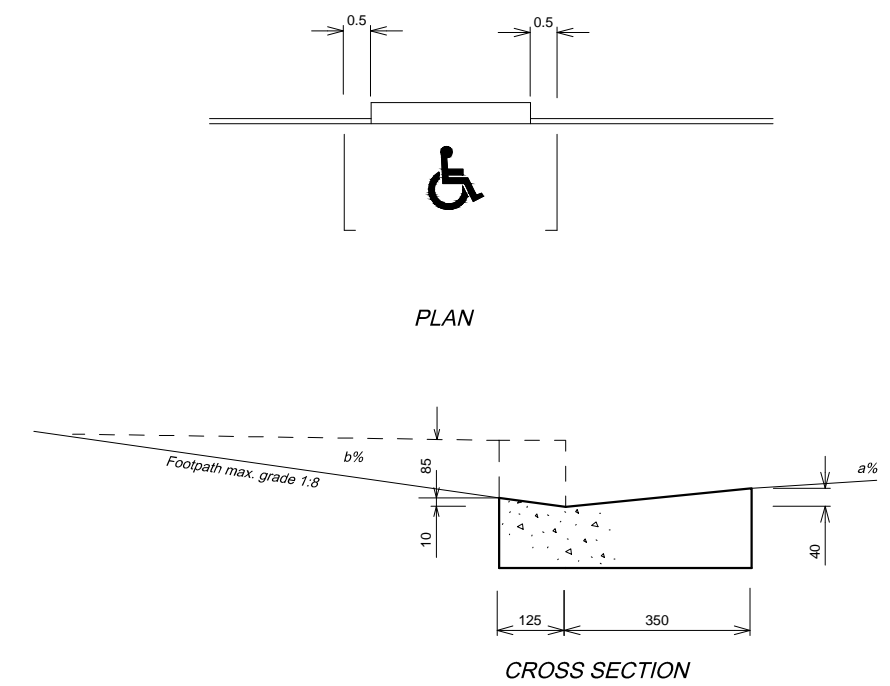
Note:
Transition between standard kerb and channel
and vehicle crossings to be over 600mm



**STANDARD PEDESTRIAN & WHEELCHAIR CROSSING
TYPE P1**
Scale 1:10




ELEVATION OF STANDARD KERB VEHICLE CROSSING
Scale 1:10



**MOBILITY CARPARK - KERB CROSSING
TYPE M1**
Scale 1:10

PRODUCED BY THE TECHNICAL SERVICES DIVISION

	BOOK	PAGE	INITIAL	DATE		INITIAL	DATE		BY	CHECKED	DATE
SURVEYED					WATER			DESIGN	B.W.	D.K.S.	9.99
LEVELLED					DRAINAGE			DRAWN	S.CASWELL		9.99
					ROADING			TRACED			
					ELEC. PWR			RECORDED	S.STONEHOUSE		9.99
					TELECOM			APPROVED	A.A.HARPER		9.99
					PLANNING						



TIMARU DISTRICT COUNCIL
STANDARD KERB AND CHANNEL CROSSINGS

AMENDMENTS	INITIAL	DATE
Kerb Height at crossing reduced to 25mm	GMcD	07/09
TYPE V1 deleted		

ORIGINAL SCALES:	
AS SHOWN	
DOC No:	FILE No:
# 251600	
THIS DOCUMENT IS THE PROPERTY OF THE TIMARU DISTRICT COUNCIL. IT IS NOT TO BE REPRODUCED WITHOUT THE PERMISSION OF THE TIMARU DISTRICT COUNCIL.	

PLAN No:	
A-3331	
SHEET:	OF:
ONE	ONE