












































LEGEND

Zones

-  Commercial 1 (COM 1)
-  Commercial 1A (COM 1A)
-  Commercial 1B (COM 1B)
-  Commercial 1C (COM 1C)
-  Commercial 2 (COM 2)
-  Commercial 3 (COM 3)
-  Industrial H (IND H)
-  Industrial L (IND L)
-  Rural 1 (R 1)
-  Rural 2 (R 2)
-  Rural 3 (R 3)
-  Rural 4 (R 4)
-  Rural 5 (R 5)
-  Recreation 1 (REC 1)
-  Recreation 2 (REC 2)
-  Recreation 3 (REC 3)
-  Residential 1 (RES 1)
-  Residential 2 (RES 2)
-  Residential 3 (RES 3)
-  Residential 4 (RES 4)
-  Residential 5 (RES 5)
-  Residential 6 (RES 6)

-  RES 6(a) Deferred, & 6(b) Deferred
-  Designated Area
-  Designated Site
-  Archaeological Site
-  Heritage Buildings, Structures and Sites
-  Significant Tree
-  Aerodrome Flight Path Designation
-  Indicative Road
-  Coastal Marine Area Boundary
-  100 Year Coastal Erosion Line
-  Coastal Inundation Line

-  National Routes
-  Regional Arterial Roads
-  District Arterial Roads
-  Principal Roads
-  Collector Roads
-  Local Roads
-  Stopbanks
-  High Voltage Transmission Lines
-  Noise Contour
-  Outstanding Landscape Areas
-  Amenity Landscape Areas
-  Statutory Acknowledgements
-  District Boundary