



































































 District Outline	 COM 1	 National Routes
 Designated Site	 COM 1A	 Regional Arterial Roads
 Designated Area	 COM 1B	 District Arterial Roads
 Archaeological Site	 COM 1C	 Principal Roads
 Heritage Buildings and Structures	 COM 2	 Collector Roads
 Significant Tree	 COM 2A	 Water Mains
 Aerodrome Flight Path Designation	 COM 3	 Water Laterals
 Indicative Road	 IND H	 Private Water
 Coastal Marine Area Boundary	 IND L	 Abandoned Water
 100 Year Coastal Erosion Line	 R 1	 Sewer Mains
 Coastal Inundation Line	 R 2	 Sewer Laterals
 ECan Managed Drains	 R 3	 Private Sewer
 Stopbanks	 R 4	 Abandoned Sewer
 Esplanade Strips	 R 4A	 Stormwater Mains
 Powerlines	 R 4B	 Open Storm Channel
 Noise Contour	 R 5	 Stormwater Laterals
 Significant Natural Areas	 REC 1	 Private Stormwater Mains
 Statutory Acknowledgements	 REC 2	 Private Open Storm Channel
 Outstanding Landscape Areas	 REC 3	 Abandoned Stormwater
 Amenity Landscape Areas	 RES 1	 Gleniti FUD Roads
 Prop. District Plan Amendments	 RES 2	 Gleniti FUD Streams
 Proposed Subdivisions	 RES 3	 Gleniti FUD Reserves
	 RES 4	 Gleniti FUD Zones
	 RES 5	
	 RES 6	