




Sourced from the LINZ Data Service and licensed for re-use under the Creative Commons Attribution 4.0 New Zealand licence



This drawing and its contents are the property of WSP NZ Limited. Any unauthorised employment of reproduction, in full or in part, is forbidden.

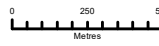




Timaru City Stormwater Management Area

Legend

SMA Boundary	State Highways	Rivers
Canterbury Maps Stormwater	Roads	ECan Bylaw 2013 Waterways

Project No: 6-TTDA7.00		Scale	
Designed: Brent Hamilton (WSP)			
Drawn: BH	Approved: PN	1:25,000 @A3	
Note: Direct discharges to the Coastal Marine Area may not form part of the proposed consent (i.e. is a permitted activity)		Map No: 3	Revision: 1
		Revision: 1	Revision Date: 24/06/2020

File Location: U:\Projects\NZ\616-TTDA7.00 Contract 2442 - Stormwater Management Plan