

SCALE 1:5,000
(on A3 page)

0 50 100 200 300 m

Cadastral information derived from Land Information New Zealand's Core Record System (CRS). This data may not be digitised or scanned without the permission of the Regional Manager. CROWN COPYRIGHT RESERVED. Approved for internal reproduction by TIMARU DISTRICT COUNCIL - License No 133564-01

TIMARU DISTRICT PLAN

Map No 25	Map No 26
Map No 27	Map No 28

Map 25
Version Date: September 2021



WASHDYKE

SCALE 1:5,000
(on A3 page)



TIMARU DISTRICT PLAN

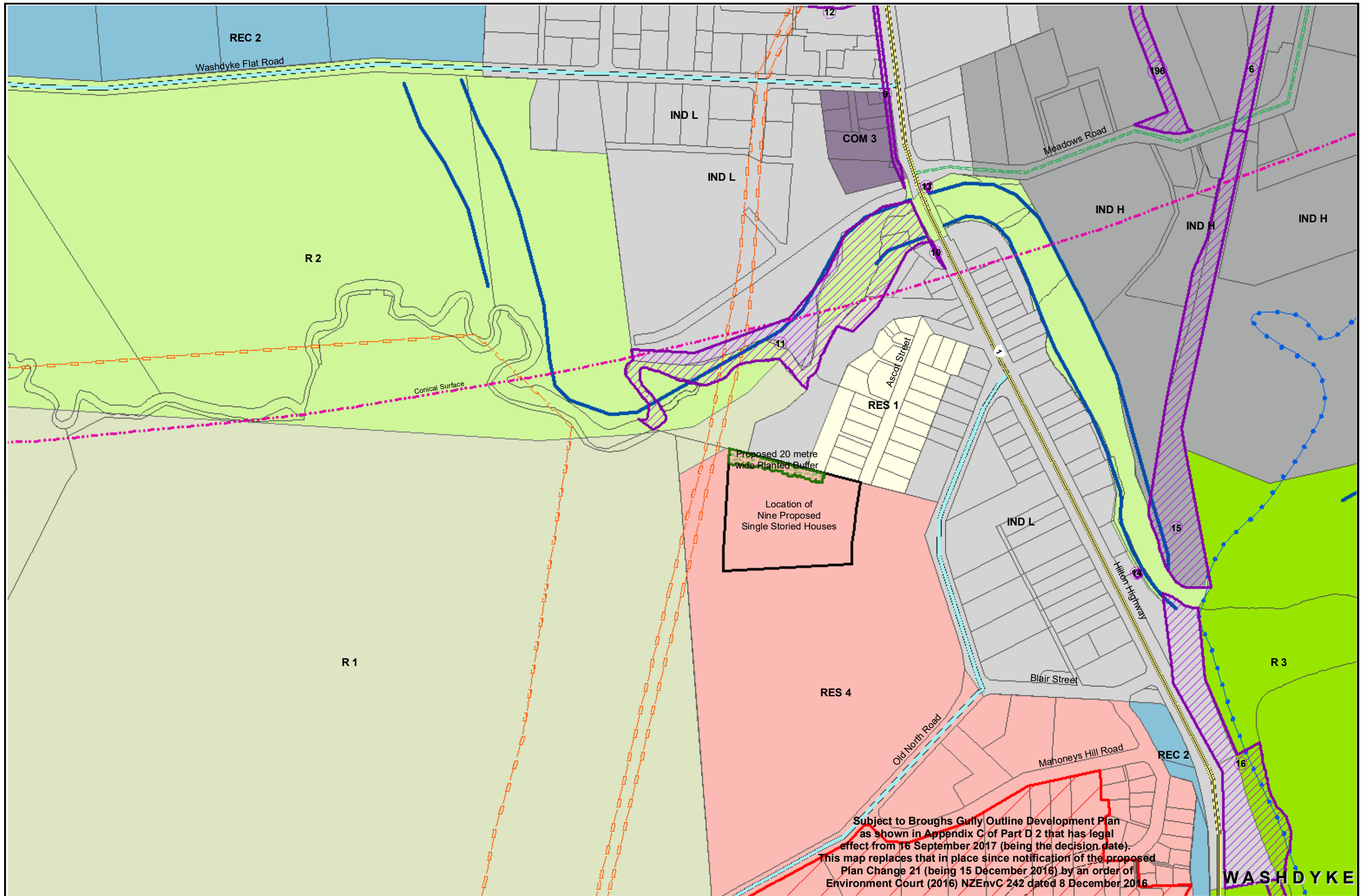


Map No 25	Map No 26
Map No 27	Map No 28

Map 26

Version Date: September 2021

Cadastral information derived from Land Information New Zealand's Core Record System (CRS). This data may not be digitised or scanned without the permission of the Regional Manager. CROWN COPYRIGHT RESERVED. Approved for internal reproduction by TIMARU DISTRICT COUNCIL - License No 133564-01



Subject to Broughs Gully Outline Development Plan as shown in Appendix C of Part D 2 that has legal effect from 16 September 2017 (being the decision date). This map replaces that in place since notification of the proposed Plan Change 21 (being 15 December 2016) by an order of Environment Court (2016) NZEnvC 242 dated 8 December 2016

WASHDYKE

SCALE 1:5,000 (on A3 page)

Cadastral information derived from Land Information New Zealand's Core Record System (CRS). This data may not be digitised or scanned without the permission of the Regional Manager. CROWN COPYRIGHT RESERVED. Approved for internal reproduction by TIMARU DISTRICT COUNCIL - License No 133564-01

TIMARU DISTRICT PLAN

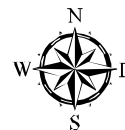
Map No 25	Map No 26
Map No 27	Map No 28
Map No 30	Map No 31
Map No 32	

Map 27

Version Date: September 2021



SCALE 1:5,000
(on A3 page)



TIMARU DISTRICT PLAN

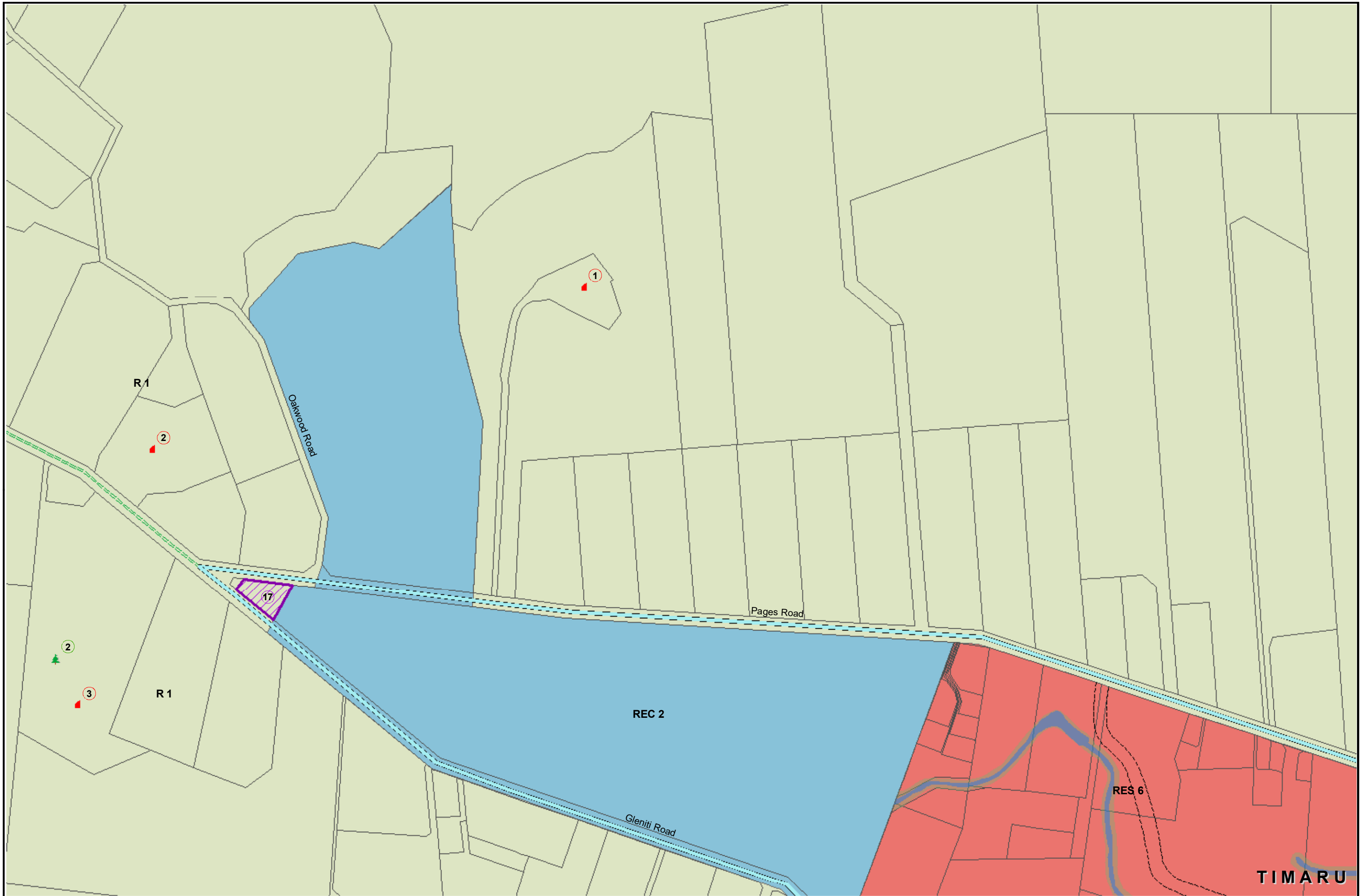


Map No 25	Map No 26
Map No 27	Map No 28
Map No 31	Map No 32

**Map
28**

Version Date: September 2021

Cadastral information derived from Land Information New Zealand's Core Record System (CRS). This data may not be digitised or scanned without the permission of the Regional Manager. CROWN COPYRIGHT RESERVED. Approved for internal reproduction by TIMARU DISTRICT COUNCIL - License No 133564-01



SCALE 1:5,000
(on A3 page)

0 50 100 200 300 m

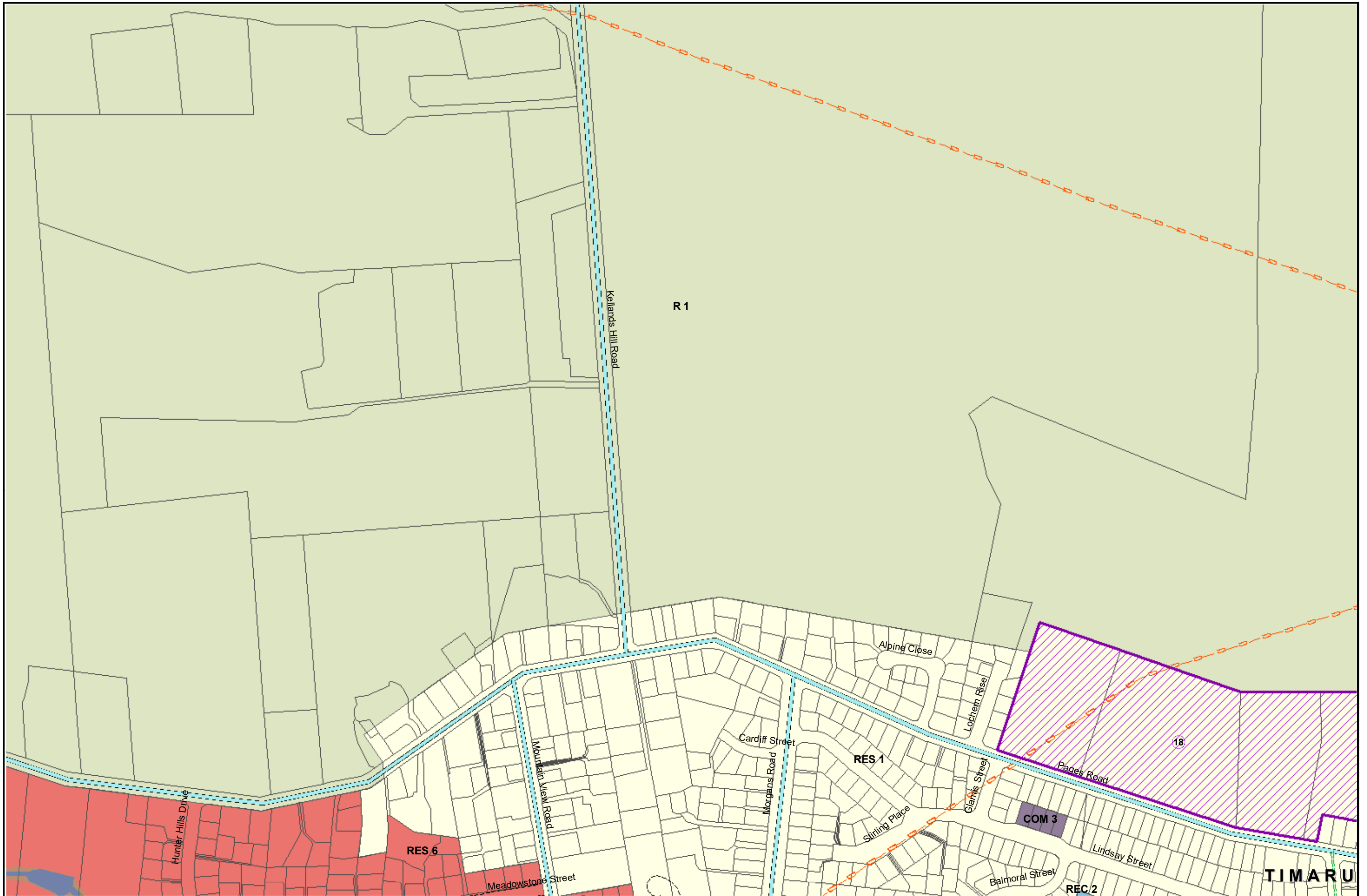
Cadastral information derived from Land Information New Zealand's Core Record System (CRS). This data may not be digitised or scanned without the permission of the Regional Manager. CROWN COPYRIGHT RESERVED. Approved for internal reproduction by TIMARU DISTRICT COUNCIL - License No 133564-01

TIMARU DISTRICT PLAN

TIMARU DISTRICT COUNCIL

Map No 29	Map No 30
Map No 33	Map No 34

Map 29
Version Date: September 2021



SCALE 1:5,000
(on A3 page)

0 50 100 200 300 m

Cadastral information derived from Land Information New Zealand's Core Record System (CRS). This data may not be digitised or scanned without the permission of the Regional Manager. CROWN COPYRIGHT RESERVED. Approved for internal reproduction by TIMARU DISTRICT COUNCIL - License No 133564-01

TIMARU DISTRICT PLAN

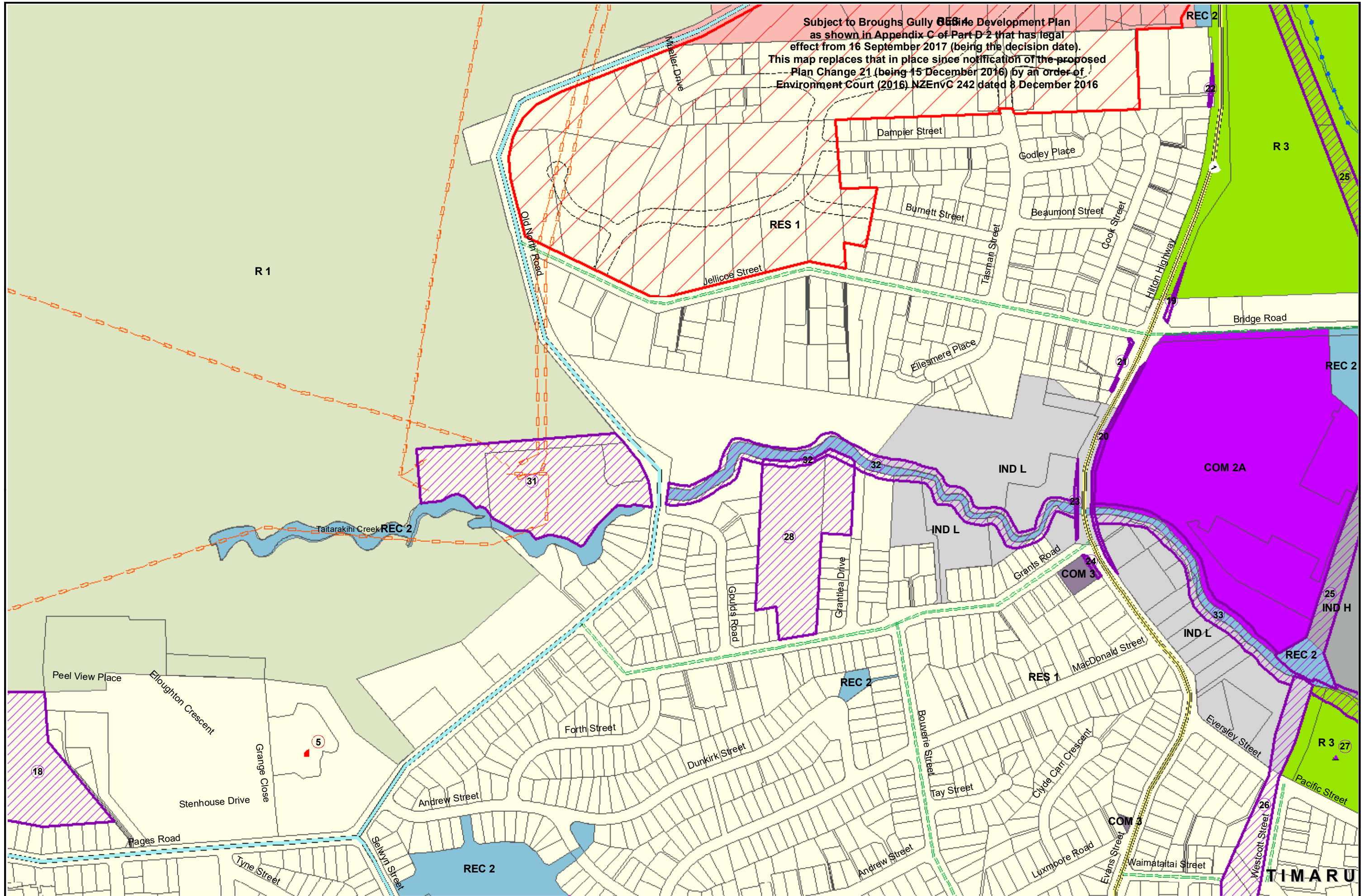
Map No 29	Map No 30	Map No 31
Map No 33	Map No 34	Map No 35

Map No 27

Map 30

Version Date: September 2021

Subject to Broughs Gully 6561e Development Plan as shown in Appendix C of Part D 2 that has legal effect from 16 September 2017 (being the decision date). This map replaces that in place since notification of the proposed Plan Change 21 (being 15 December 2016) by an order of Environment Court (2016) NZEnvC 242 dated 8 December 2016



SCALE 1:5,000 (on A3 page) 0 50 100 200 300 m



TIMARU DISTRICT PLAN

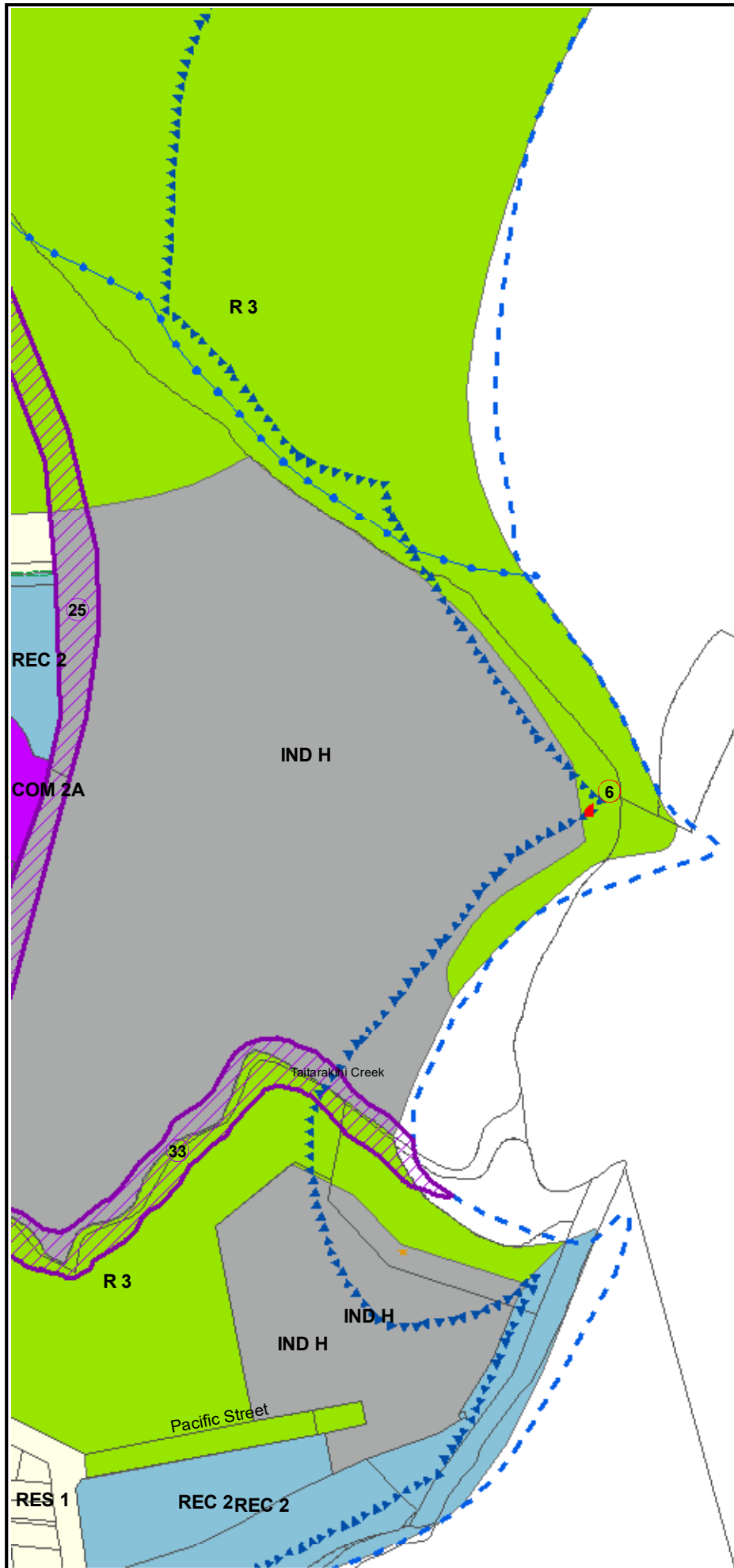


Map No 27	Map No 28
Map No 30	Map No 31
Map No 34	Map No 35

Map 31

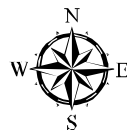
Version Date: September 2021

Cadastral information derived from Land Information New Zealand's Core Record System (CRS). This data may not be digitised or scanned without the permission of the Regional Manager. CROWN COPYRIGHT RESERVED. Approved for internal reproduction by TIMARU DISTRICT COUNCIL - License No 133564-01



TIMARU

SCALE 1:5,000
(on A3 page)



TIMARU DISTRICT PLAN

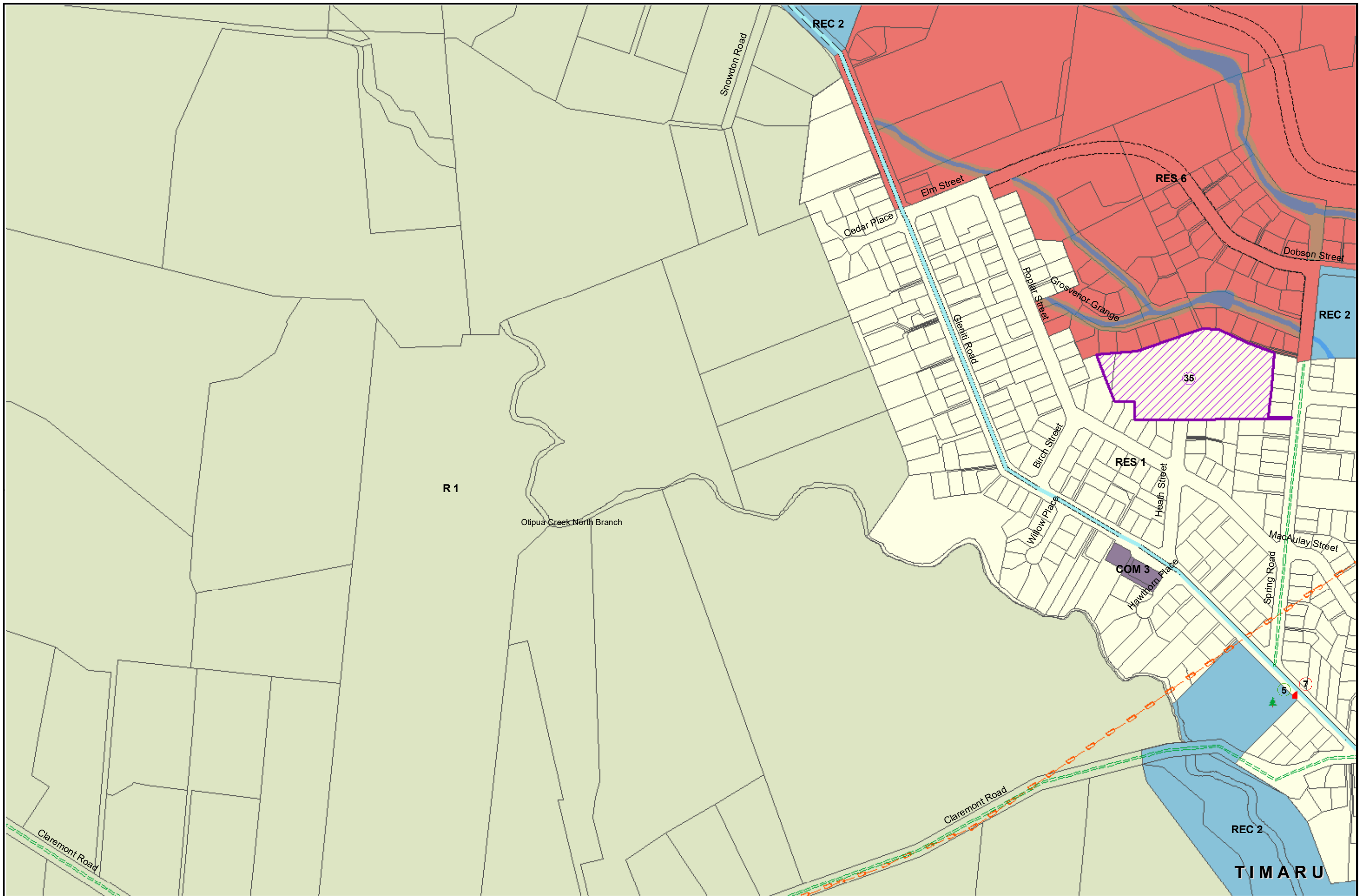


Map No 27	Map No 28
Map No 31	Map No 32
Map No 35	Map No 36

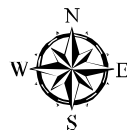
Map 32

Version Date: September 2021

Cadastral information derived from Land Information New Zealand's Core Record System (CRS). This data may not be digitised or scanned without the permission of the Regional Manager. CROWN COPYRIGHT RESERVED. Approved for internal reproduction by TIMARU DISTRICT COUNCIL - License No 133564-01



SCALE 1:5,000
(on A3 page)



TIMARU DISTRICT PLAN

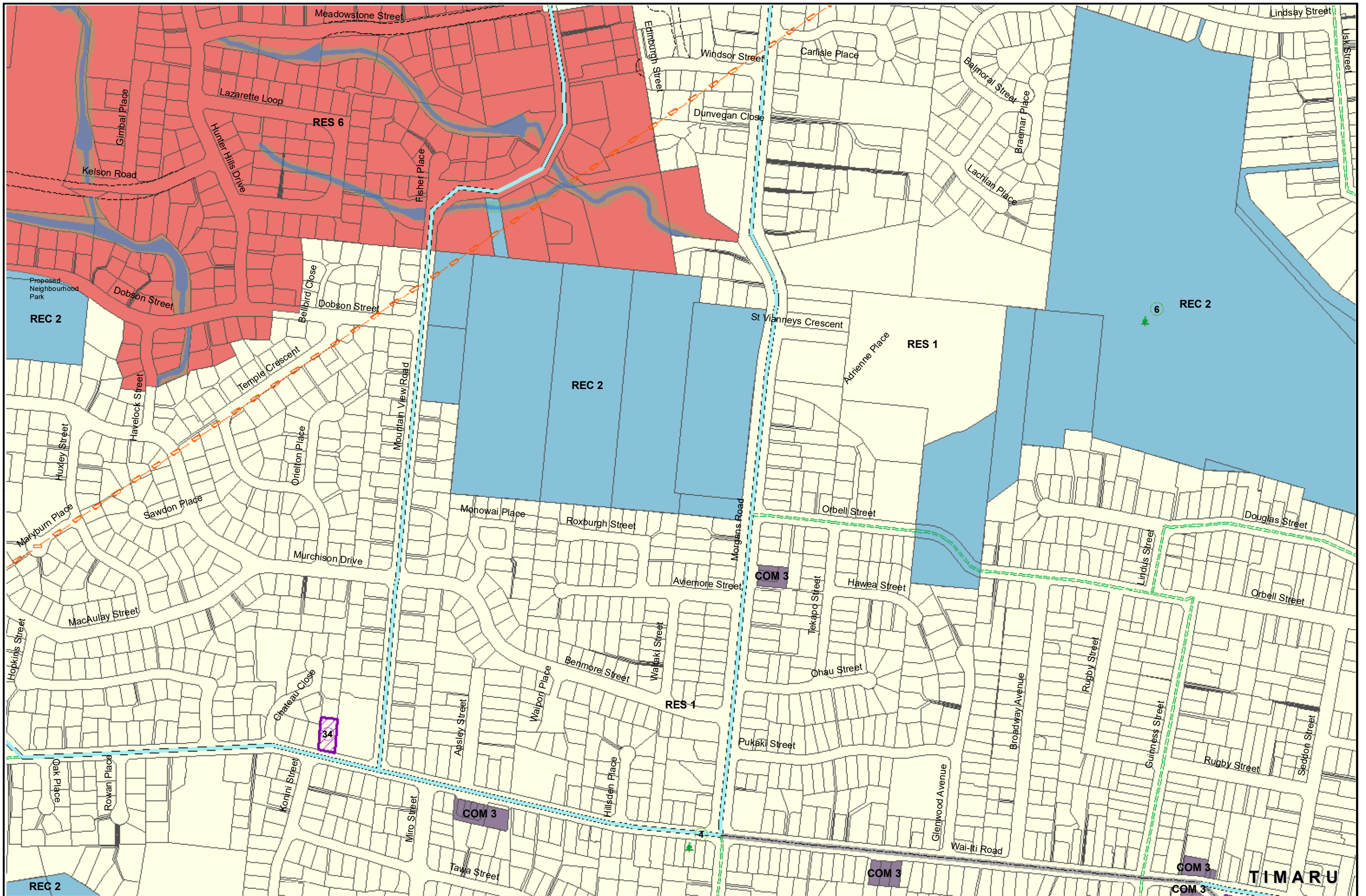
Cadastral information derived from Land Information New Zealand's Core Record System (CRS). This data may not be digitised or scanned without the permission of the Regional Manager. CROWN COPYRIGHT RESERVED. Approved for internal reproduction by TIMARU DISTRICT COUNCIL - License No 133564-01



Map No 29	Map No 30
Map No 33	Map No 34
	Map No 37

Map 33

Version Date: September 2021



SCALE 1:5,000
(on A3 page)

0 50 100 200 300 m

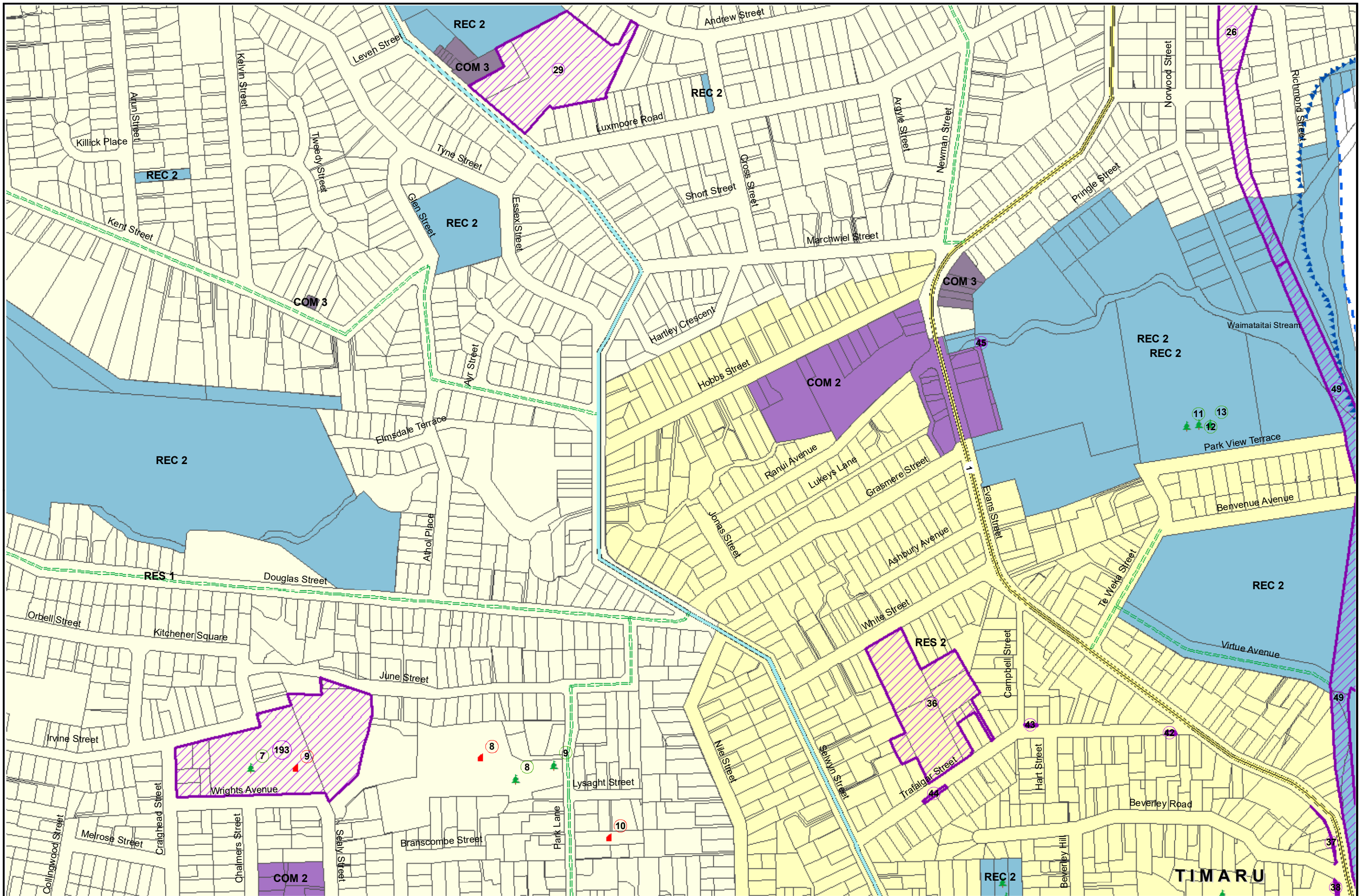
Cadastral information derived from Land Information New Zealand's Core Record System (CRS). This data may not be digitised or scanned without the permission of the Regional Manager. CROWN COPYRIGHT RESERVED. Approved for internal reproduction by TIMARU DISTRICT COUNCIL - License No 133564-01

TIMARU DISTRICT PLAN

Map No 29	Map No 30	Map No 31
Map No 33	Map No 34	Map No 35
	Map No 37	Map No 38

Map 34

Version Date: September 2021



SCALE 1:5,000
(on A3 page)

0 50 100 200 300 m

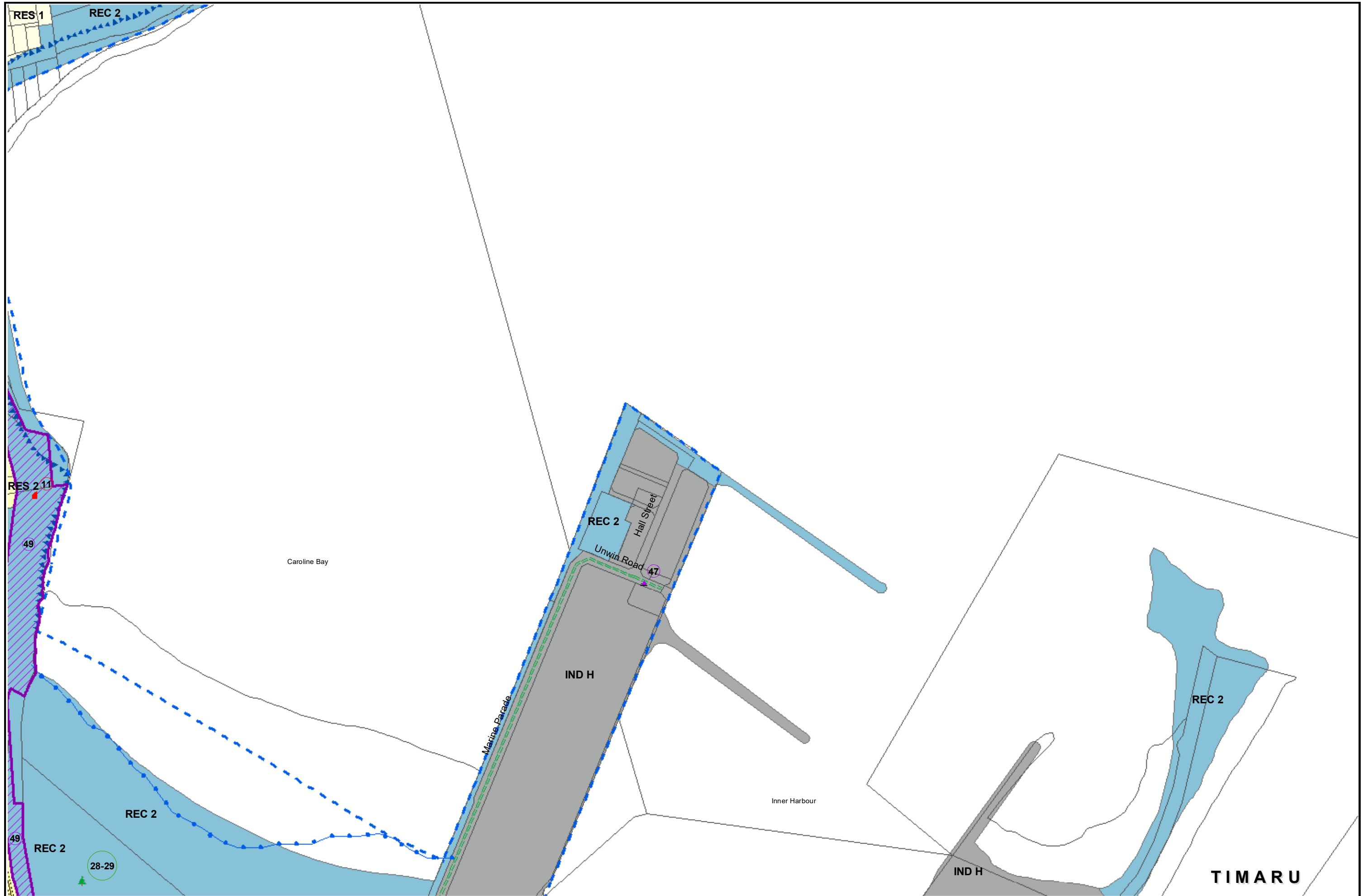
Cadastral information derived from Land Information New Zealand's Core Record System (CRS). This data may not be digitised or scanned without the permission of the Regional Manager. CROWN COPYRIGHT RESERVED. Approved for internal reproduction by TIMARU DISTRICT COUNCIL - License No 133564-01

TIMARU DISTRICT PLAN

TIMARU
DISTRICT COUNCIL

Map No 30	Map No 31	Map No 32
Map No 34	Map No 35	Map No 36
Map No 37	Map No 38	Map No 39

Map 35
Version Date: September 2021



SCALE 1:5,000
(on A3 page)

0 50 100 200 300 m



TIMARU DISTRICT PLAN

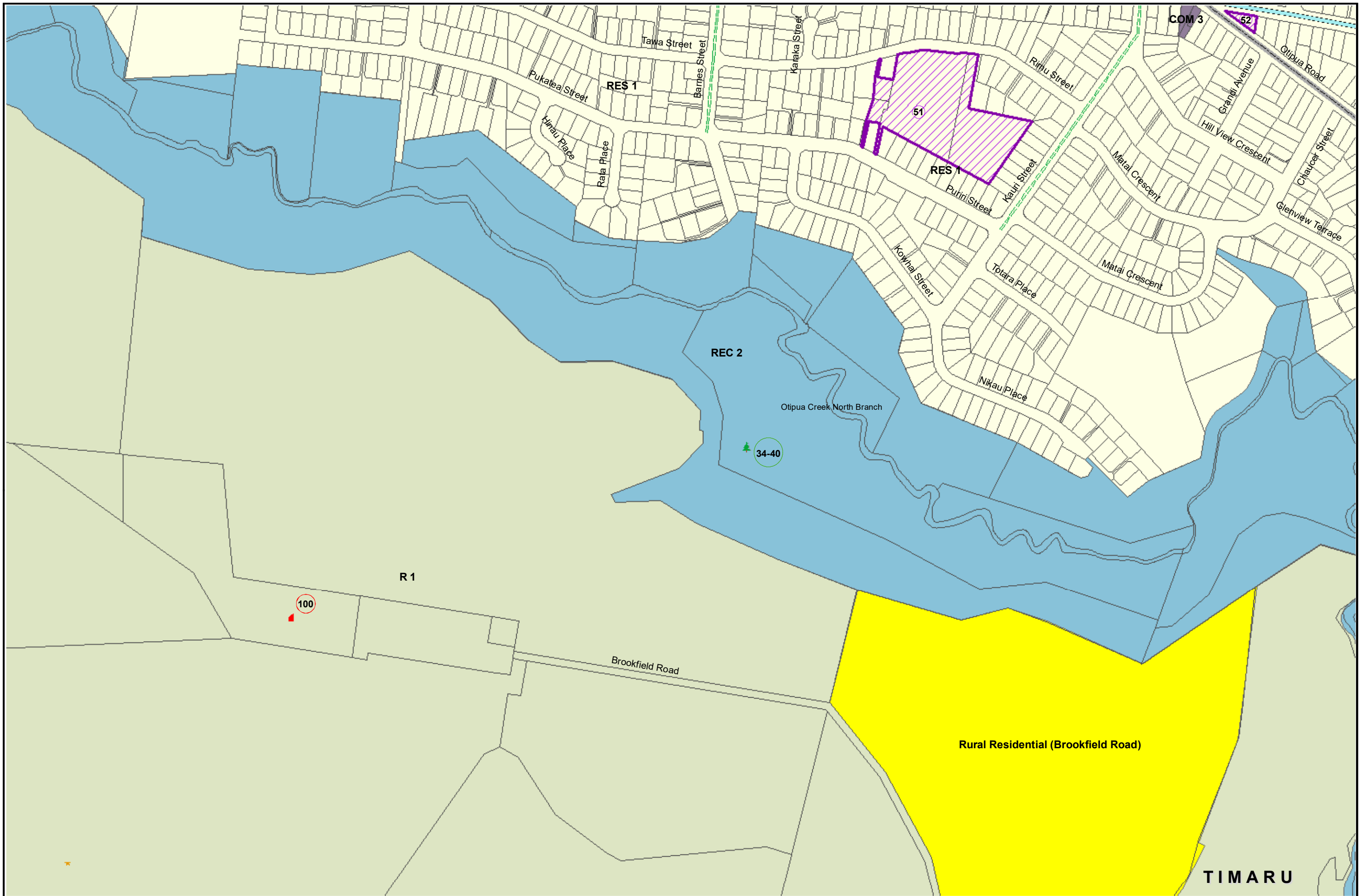


Map No 31	Map No 32
Map No 35	Map No 36
Map No 38	Map No 39

Map 36

Version Date: September 2021

Cadastral information derived from Land Information New Zealand's Core Record System (CRS). This data may not be digitised or scanned without the permission of the Regional Manager. CROWN COPYRIGHT RESERVED. Approved for internal reproduction by TIMARU DISTRICT COUNCIL - License No 133564-01



SCALE 1:5,000
(on A3 page)

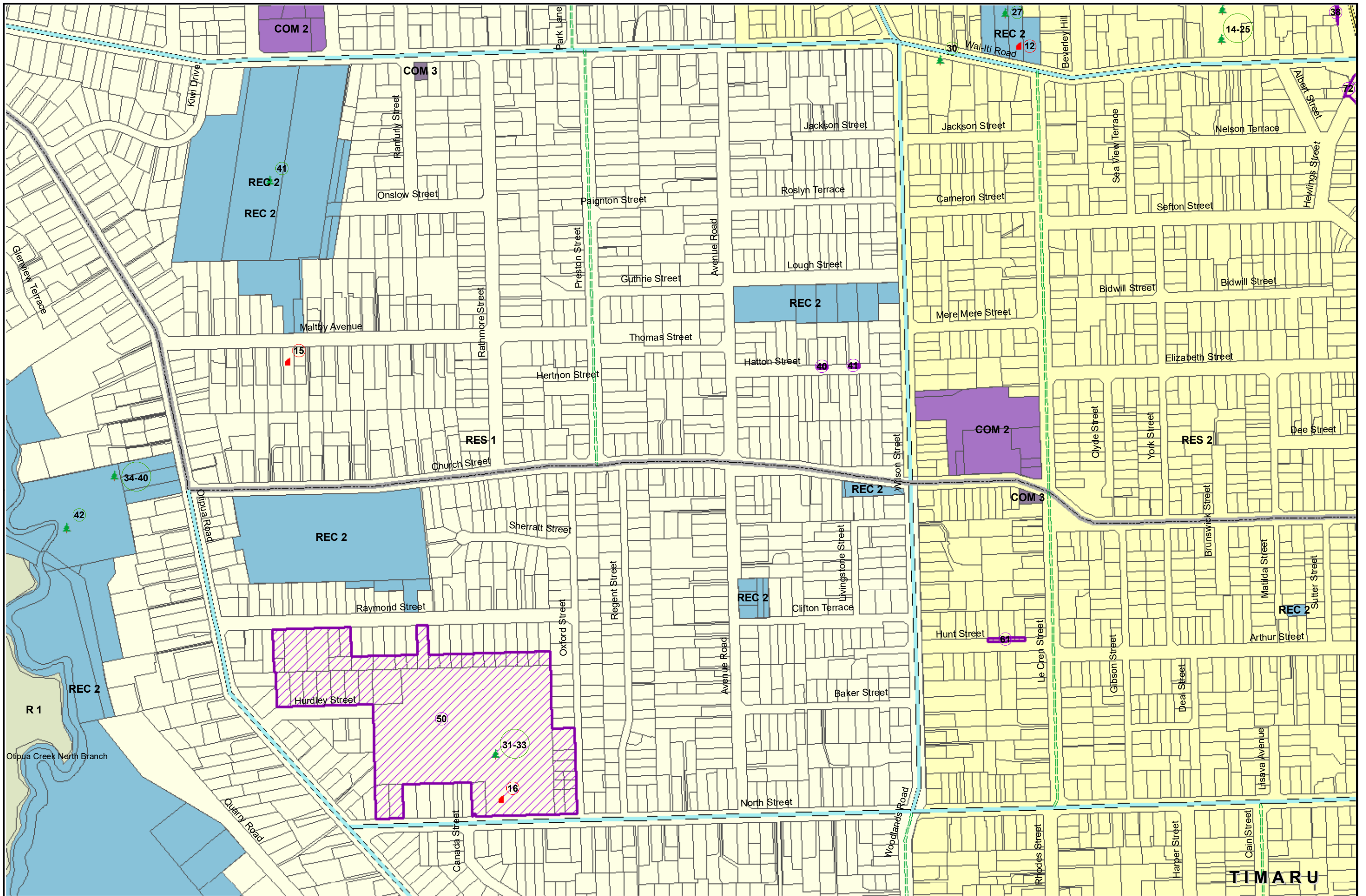
0 50 100 200 300 m

Cadastral information derived from Land Information New Zealand's Core Record System (CRS). This data may not be digitised or scanned without the permission of the Regional Manager. CROWN COPYRIGHT RESERVED. Approved for internal reproduction by TIMARU DISTRICT COUNCIL - License No 133564-01

TIMARU DISTRICT PLAN

Map No 33	Map No 34	Map No 35
	Map No 37	Map No 38
		Map No 40

Map 37
Version Date: September 2021



SCALE 1:5,000
(on A3 page)

0 50 100 200 300 m

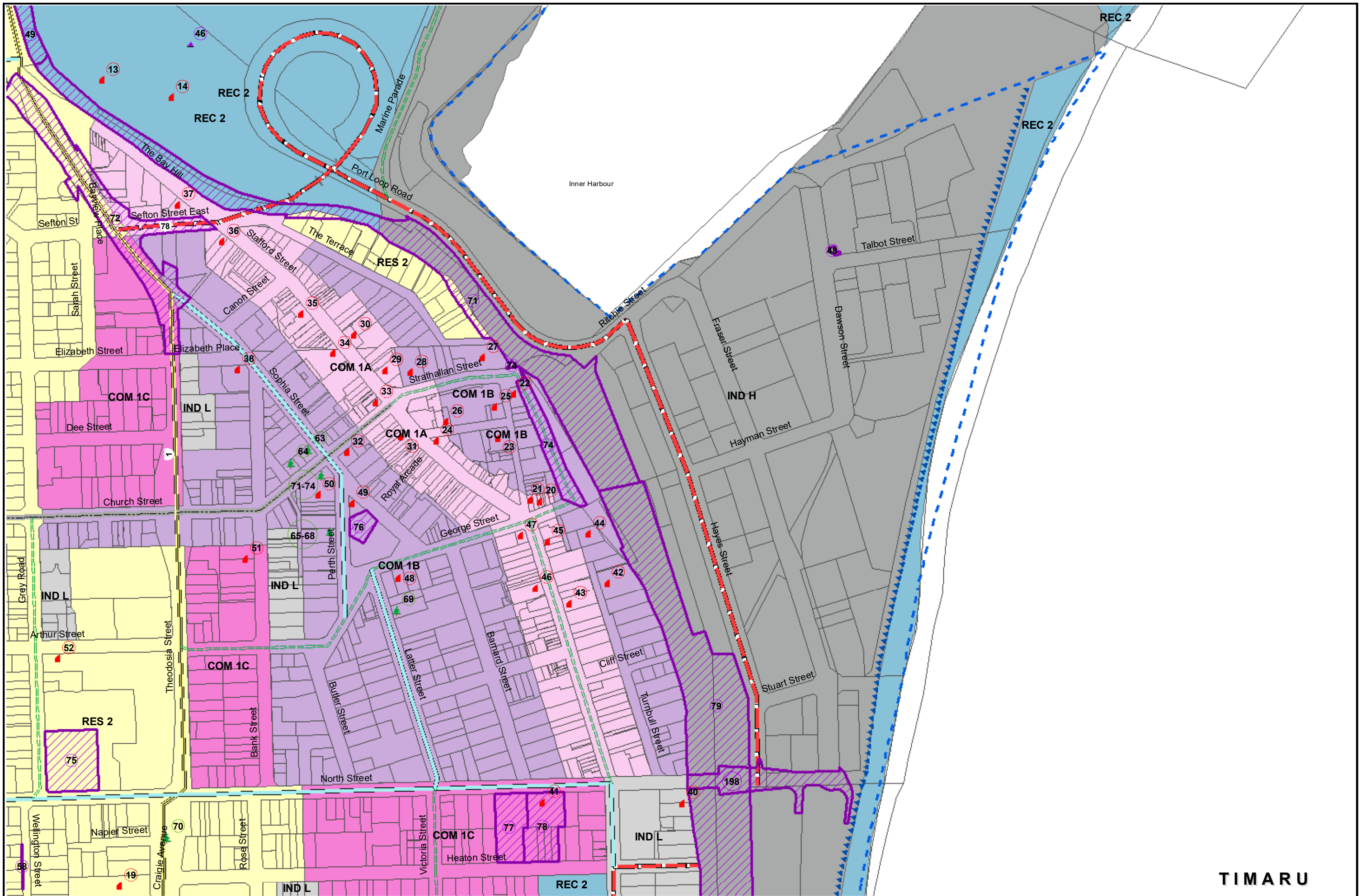
Cadastral information derived from Land Information New Zealand's Core Record System (CRS). This data may not be digitised or scanned without the permission of the Regional Manager. CROWN COPYRIGHT RESERVED. Approved for internal reproduction by TIMARU DISTRICT COUNCIL - License No 133564-01

TIMARU DISTRICT PLAN

TIMARU
DISTRICT COUNCIL

Map No 34	Map No 35	Map No 36
Map No 37	Map No 38	Map No 39
Map No 40	Map No 41	

Map 38
Version Date: September 2021



TIMARU

SCALE 1:5,000
(on A3 page)

0 50 100 200 300 m



TIMARU DISTRICT PLAN



Map No 35	Map No 36
Map No 38	Map No 39
Map No 40	Map No 41

Map
39

Version Date: September 2021

Cadastral information derived from Land Information New Zealand's Core Record System (CRS). This data may not be digitised or scanned without the permission of the Regional Manager. CROWN COPYRIGHT RESERVED. Approved for internal reproduction by TIMARU DISTRICT COUNCIL - License No 133564-01



SCALE 1:5,000
(on A3 page)

0 50 100 200 300 m

Cadastral information derived from Land Information New Zealand's Core Record System (CRS). This data may not be digitised or scanned without the permission of the Regional Manager. CROWN COPYRIGHT RESERVED. Approved for internal reproduction by TIMARU DISTRICT COUNCIL - License No 133564-01

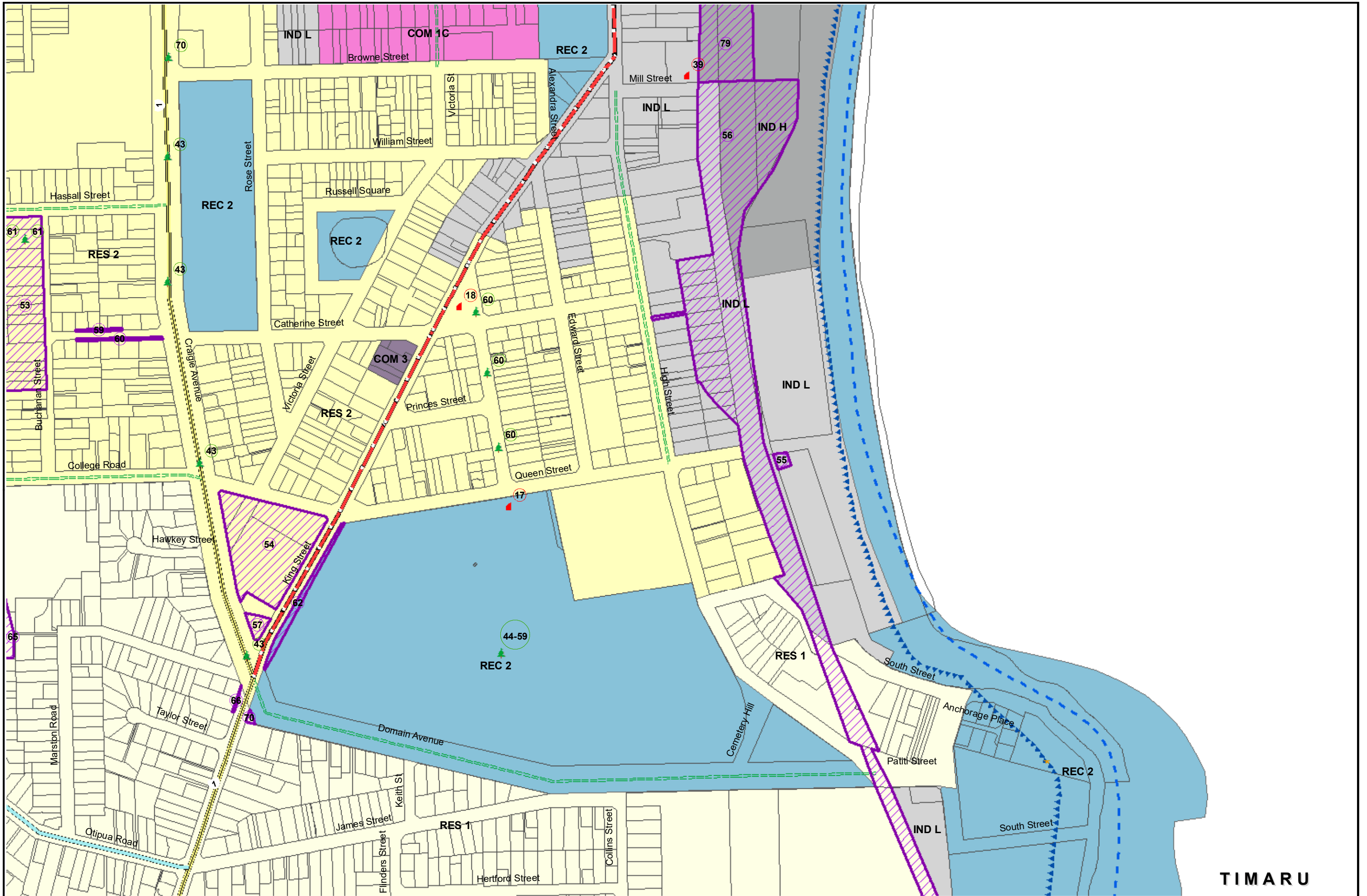
TIMARU DISTRICT PLAN

TIMARU DISTRICT COUNCIL

Map No 37	Map No 38	Map No 39
Map No 40	Map No 41	
Map No 42	Map No 43	

Map 40

Version Date: September 2021



TIMARU

SCALE 1:5,000
(on A3 page)



TIMARU DISTRICT PLAN

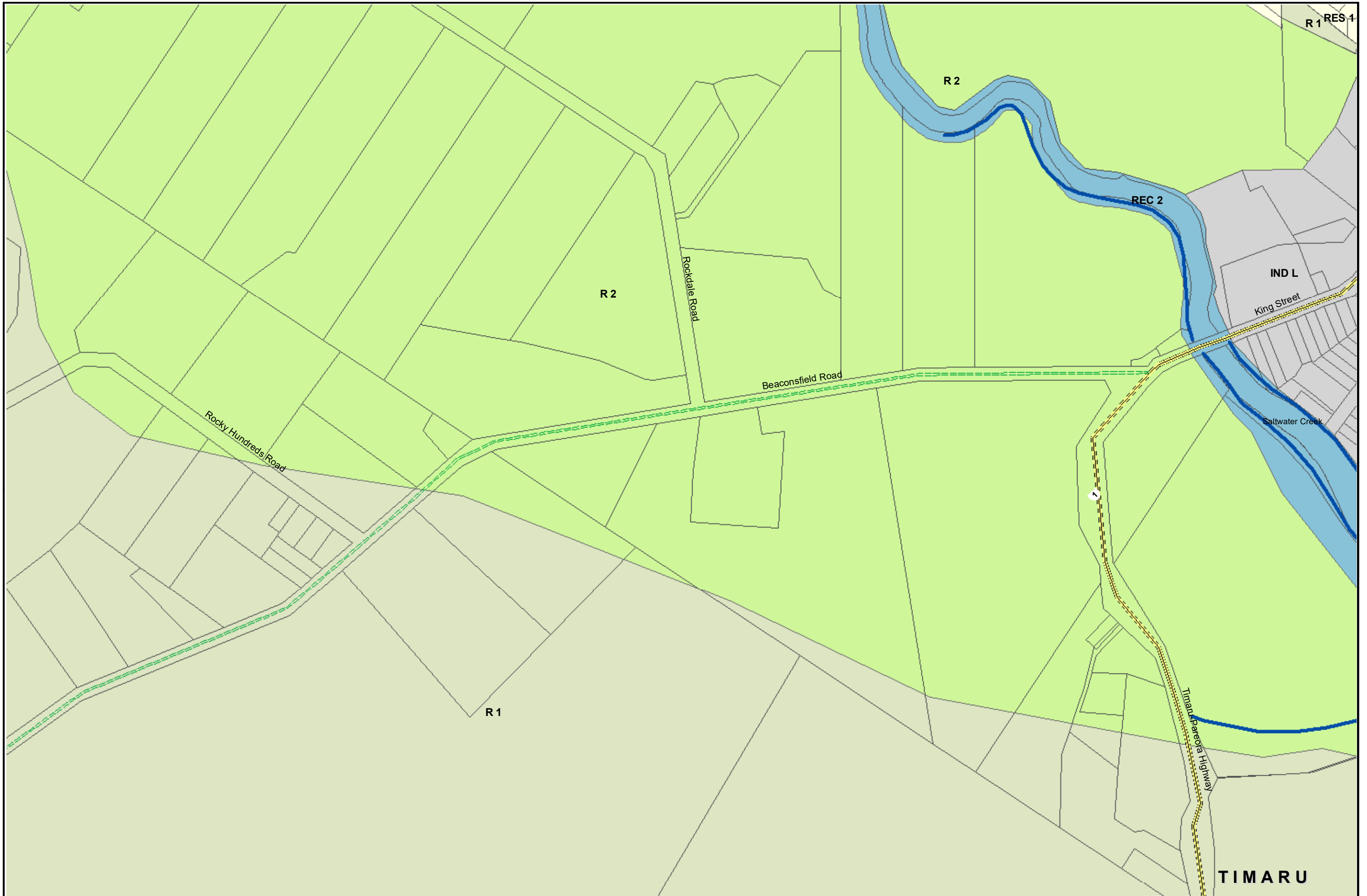


Map No 38	Map No 39
Map No 40	Map No 41
Map No 42	Map No 43

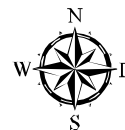
Map 41

Version Date: September 2021

Cadastral information derived from Land Information New Zealand's Core Record System (CRS). This data may not be digitised or scanned without the permission of the Regional Manager. CROWN COPYRIGHT RESERVED. Approved for internal reproduction by TIMARU DISTRICT COUNCIL - License No 133564-01



SCALE 1:5,000
(on A3 page)



TIMARU DISTRICT PLAN

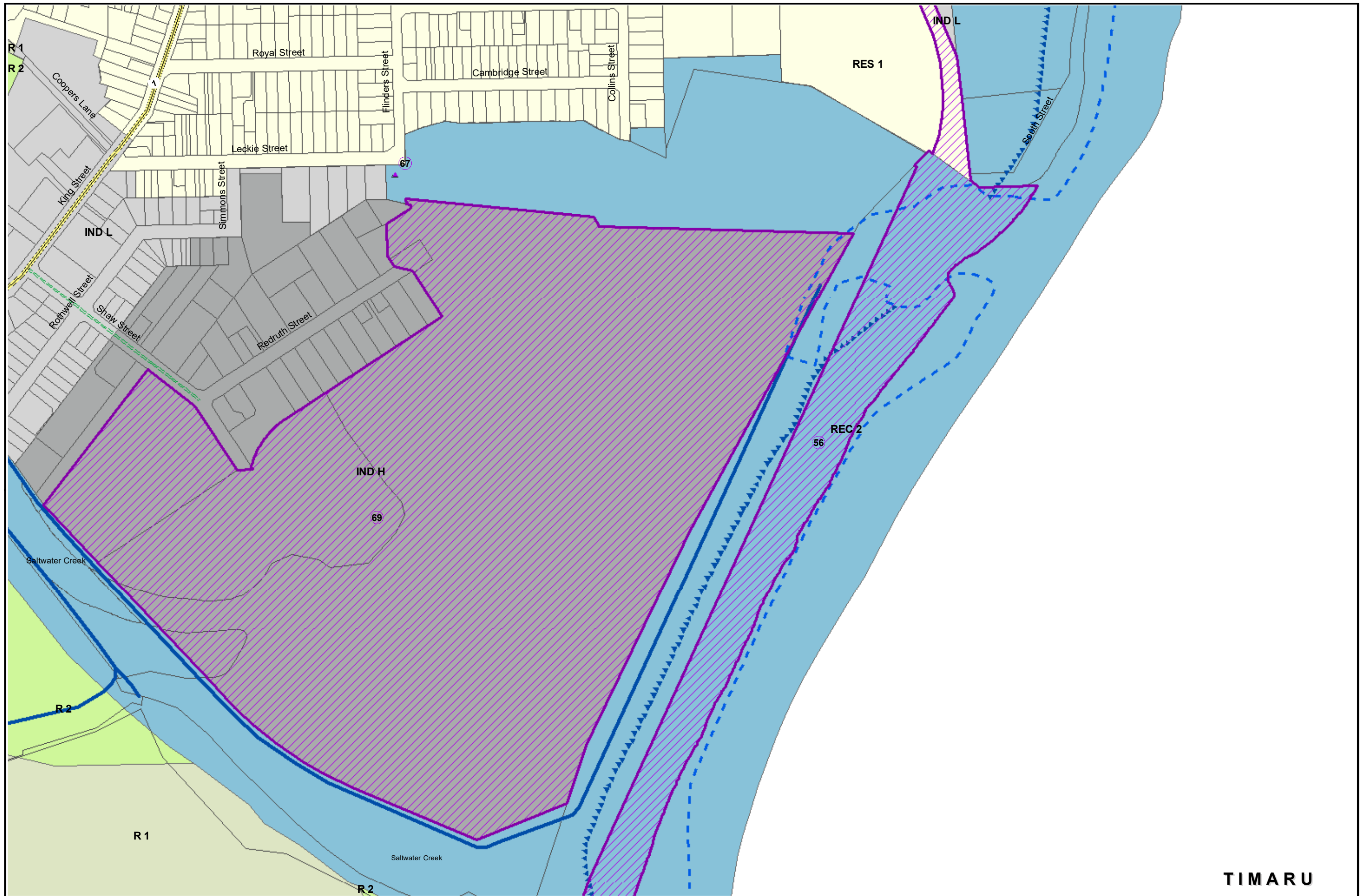
Cadastral information derived from Land Information New Zealand's Core Record System (CRS). This data may not be digitised or scanned without the permission of the Regional Manager. CROWN COPYRIGHT RESERVED. Approved for internal reproduction by TIMARU DISTRICT COUNCIL - License No 133564-01



Map No 40	Map No 41
Map No 42	Map No 43

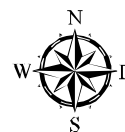
Map 42

Version Date: September 2021



TIMARU

SCALE 1:5,000
(on A3 page)



TIMARU DISTRICT PLAN



Map No 40	Map No 41
Map No 42	Map No 43

**Map
43**

Version Date: September 2021

Cadastral information derived from Land Information New Zealand's Core Record System (CRS). This data may not be digitised or scanned without the permission of the Regional Manager. CROWN COPYRIGHT RESERVED. Approved for internal reproduction by TIMARU DISTRICT COUNCIL - License No 133564-01



SCALE 1:5,000
(on A3 page)

0 50 100 200 300 m



TIMARU DISTRICT PLAN



Map No 44	Map No 45	Map No 46
-----------	-----------	-----------

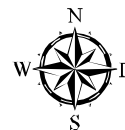
Map
44

Version Date: September 2021

Cadastral information derived from Land Information New Zealand's Core Record System (CRS). This data may not be digitised or scanned without the permission of the Regional Manager. CROWN COPYRIGHT RESERVED. Approved for internal reproduction by TIMARU DISTRICT COUNCIL - License No 133564-01



SCALE 1:5,000
(on A3 page)



TIMARU DISTRICT PLAN

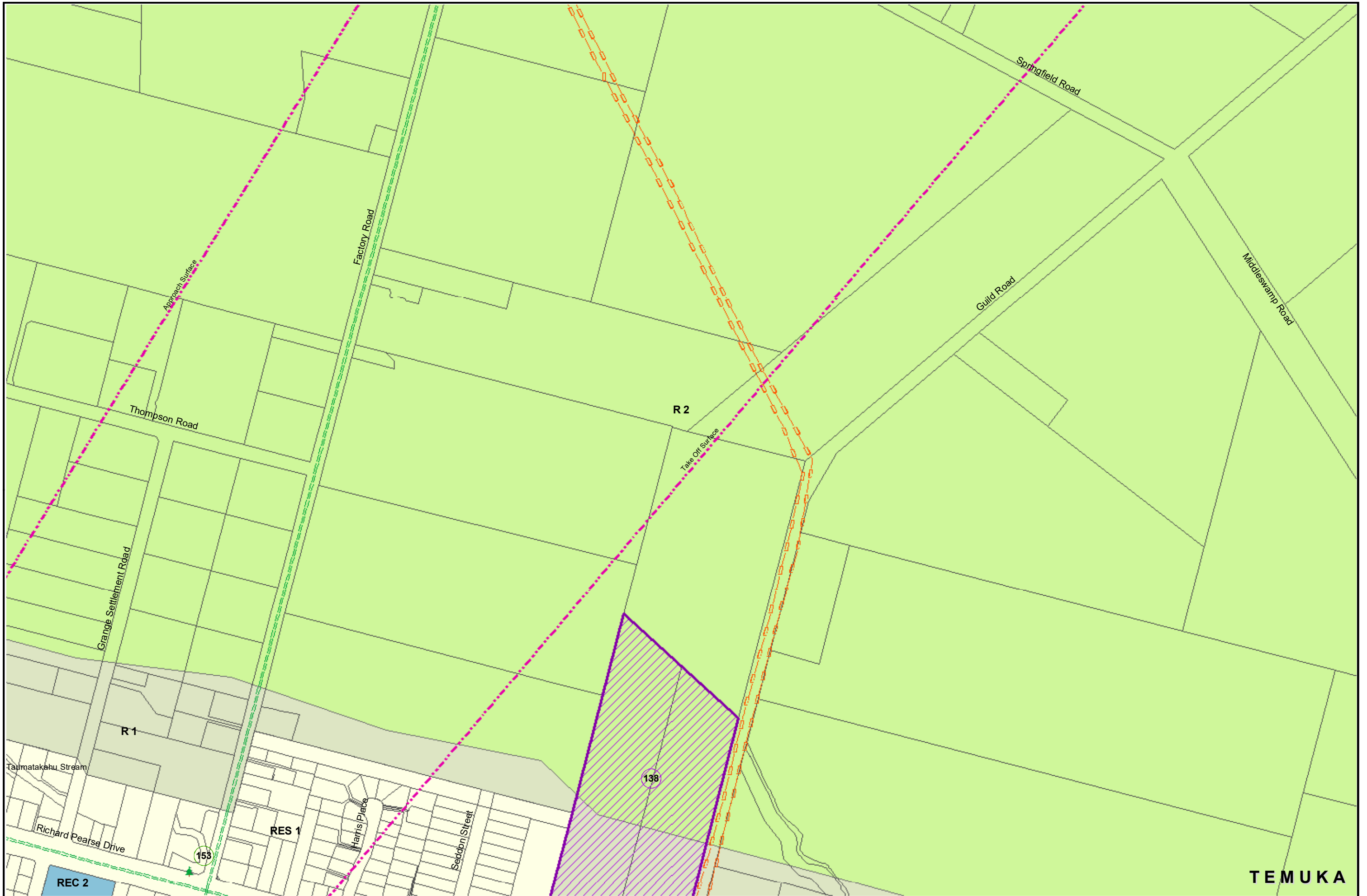
Cadastral information derived from Land Information New Zealand's Core Record System (CRS). This data may not be digitised or scanned without the permission of the Regional Manager. CROWN COPYRIGHT RESERVED. Approved for internal reproduction by TIMARU DISTRICT COUNCIL - License No 133564-01



Map No 44	
Map No 45	Map No 46
Map No 47	Map No 48

Map 45

Version Date: September 2021



TEMUKA

SCALE 1:5,000
(on A3 page)



TIMARU DISTRICT PLAN

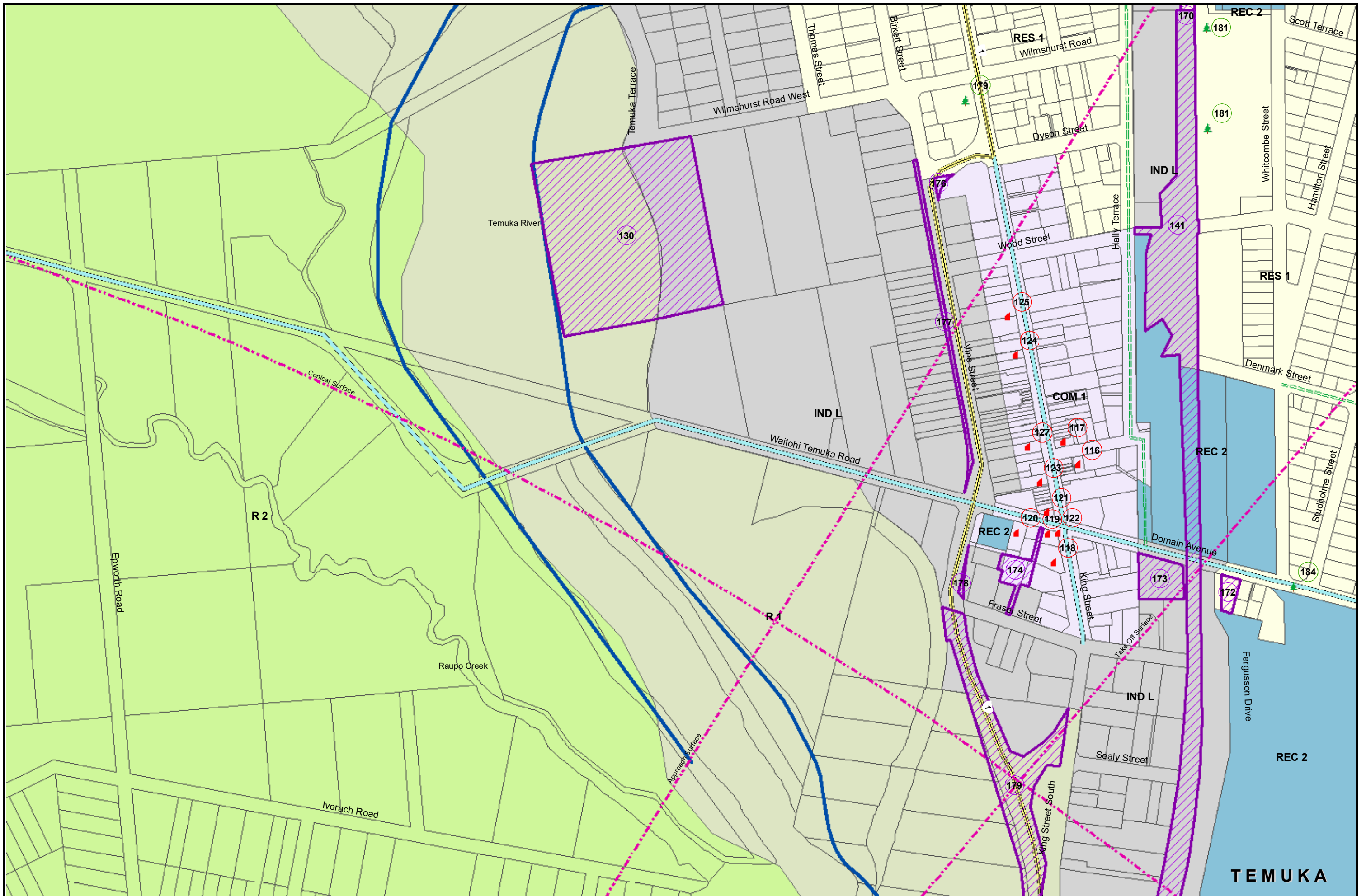


Map No 44	
Map No 45	Map No 46
Map No 47	Map No 48

Map 46

Version Date: September 2021

Cadastral information derived from Land Information New Zealand's Core Record System (CRS). This data may not be digitised or scanned without the permission of the Regional Manager. CROWN COPYRIGHT RESERVED. Approved for internal reproduction by TIMARU DISTRICT COUNCIL - License No 133564-01



SCALE 1:5,000
(on A3 page)

0 50 100 200 300 m

Cadastral information derived from Land Information New Zealand's Core Record System (CRS). This data may not be digitised or scanned without the permission of the Regional Manager. CROWN COPYRIGHT RESERVED
Approved for internal reproduction by TIMARU DISTRICT COUNCIL - License No 133564-01

TIMARU DISTRICT PLAN

TIMARU
DISTRICT COUNCIL

Map No 45	Map No 46
Map No 47	Map No 48
Map No 49	Map No 50

Map 47
Version Date: September 2021



SCALE 1:5,000
(on A3 page)

0 50 100 200 300 m

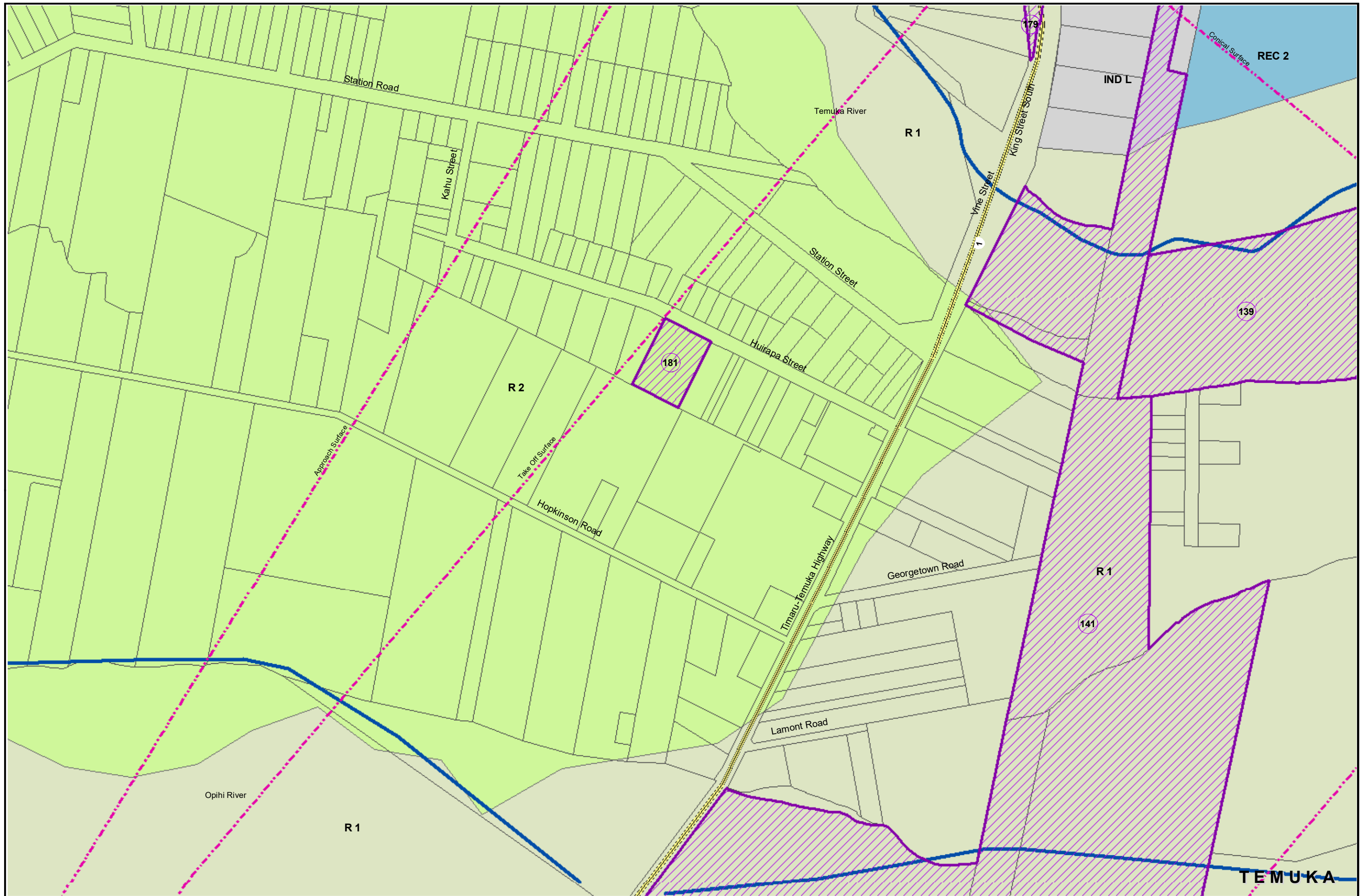
Cadastral information derived from Land Information New Zealand's Core Record System (CRS). This data may not be digitised or scanned without the permission of the Regional Manager. CROWN COPYRIGHT RESERVED. Approved for internal reproduction by TIMARU DISTRICT COUNCIL - License No 133564-01

TIMARU DISTRICT PLAN

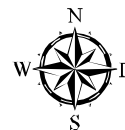
Map No 45	Map No 46
Map No 47	Map No 48
Map No 49	Map No 50

Map 48

Version Date: September 2021



SCALE 1:5,000
(on A3 page)



TIMARU DISTRICT PLAN

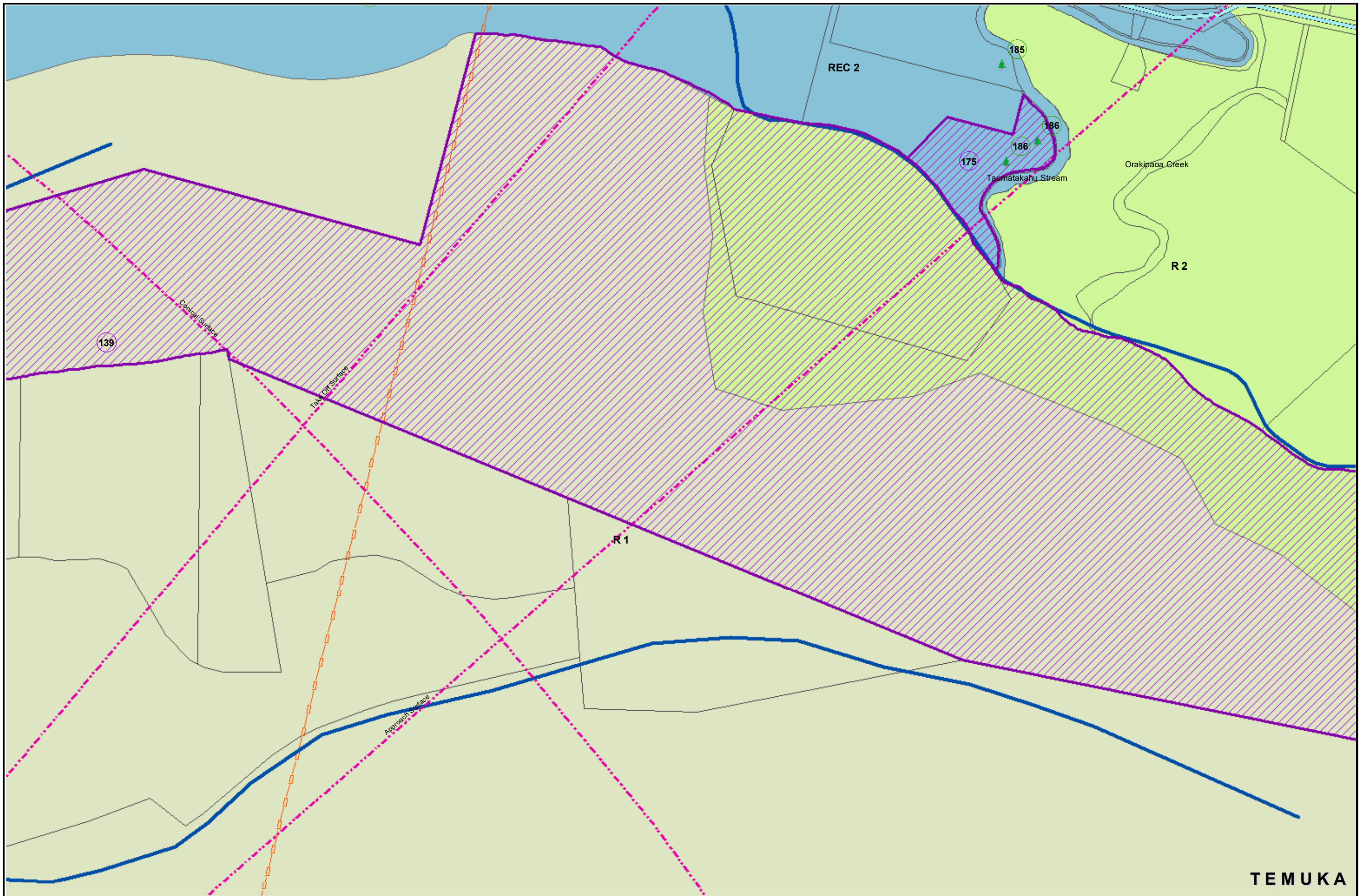
Cadastral information derived from Land Information New Zealand's Core Record System (CRS). This data may not be digitised or scanned without the permission of the Regional Manager. CROWN COPYRIGHT RESERVED. Approved for internal reproduction by TIMARU DISTRICT COUNCIL - License No 133564-01



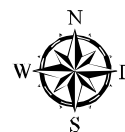
Map No 47	Map No 48
Map No 49	Map No 50

Map 49

Version Date: September 2021



SCALE 1:5,000
(on A3 page)



TIMARU DISTRICT PLAN

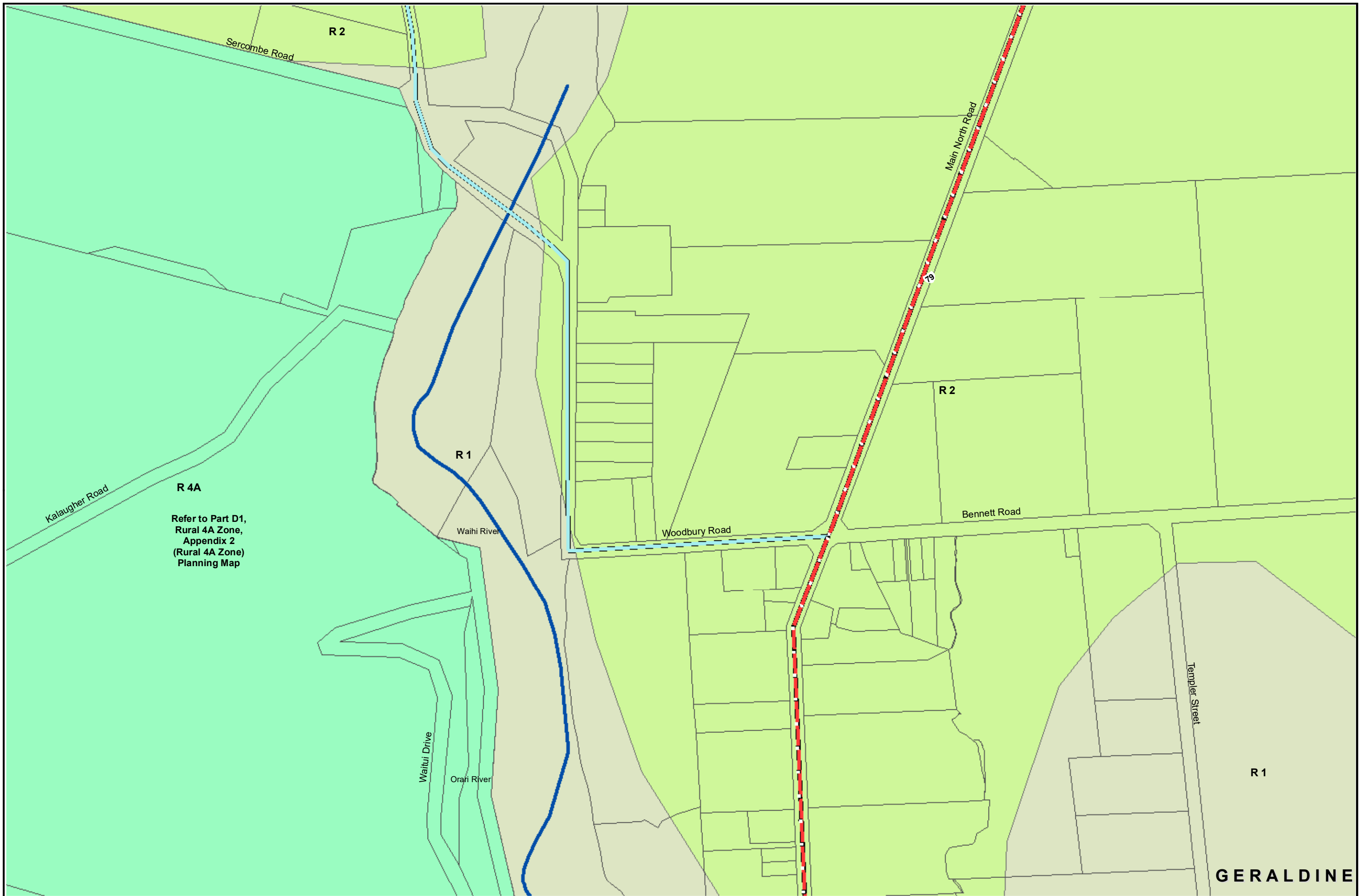


Map No 47	Map No 48
Map No 49	Map No 50

**Map
50**

Version Date: September 2021

Cadastral information derived from Land Information New Zealand's Core Record System (CRS). This data may not be digitised or scanned without the permission of the Regional Manager. CROWN COPYRIGHT RESERVED. Approved for internal reproduction by TIMARU DISTRICT COUNCIL - License No 133564-01



Refer to Part D1,
Rural 4A Zone,
Appendix 2
(Rural 4A Zone)
Planning Map

SCALE 1:5,000
(on A3 page)



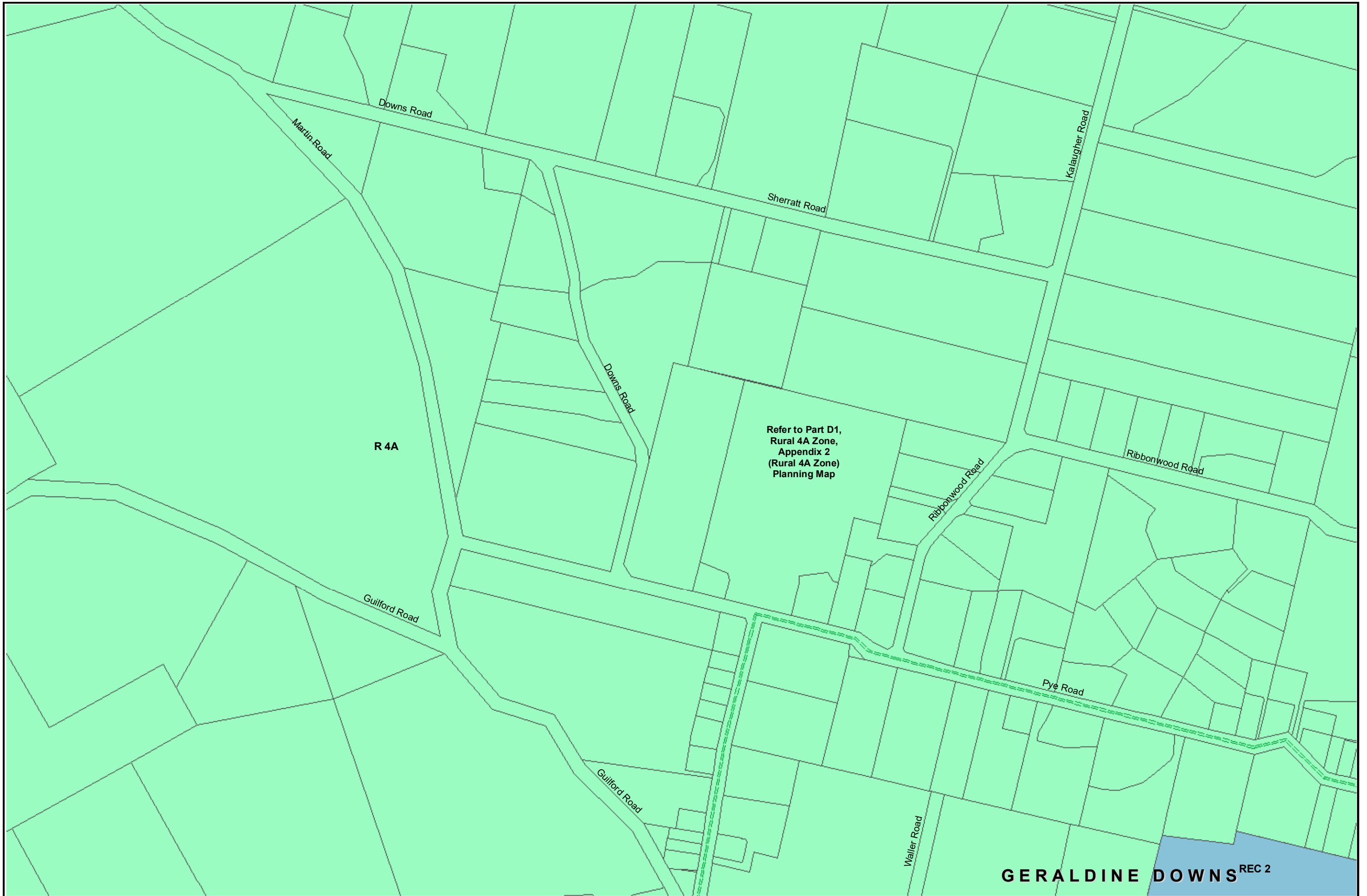
TIMARU DISTRICT PLAN



	Map No 51
Map No 52	Map No 53

Map 51
Version Date: September 2021

Cadastral information derived from Land Information New Zealand's Core Record System (CRS). This data may not be digitised or scanned without the permission of the Regional Manager. CROWN COPYRIGHT RESERVED. Approved for internal reproduction by TIMARU DISTRICT COUNCIL - License No 133564-01



SCALE 1:5,000
(on A3 page)



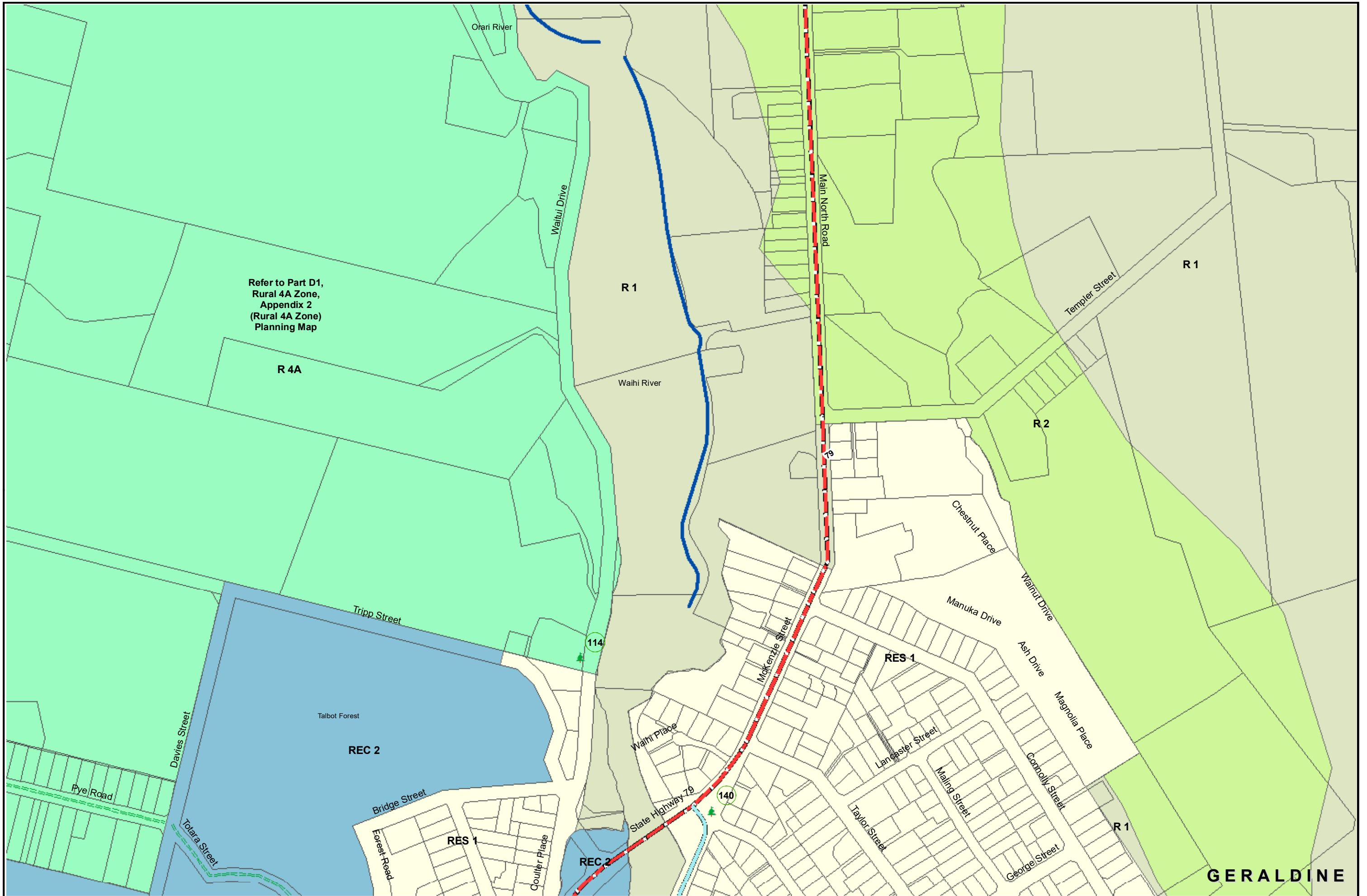
TIMARU DISTRICT PLAN



	Map No 51
Map No 52	Map No 53
Map No 54	Map No 55

Map 52
Version Date: September 2021

Cadastral information derived from Land Information New Zealand's Core Record System (CRS). This data may not be digitised or scanned without the permission of the Regional Manager. CROWN COPYRIGHT RESERVED. Approved for internal reproduction by TIMARU DISTRICT COUNCIL - License No 133564-01



Refer to Part D1,
Rural 4A Zone,
Appendix 2
(Rural 4A Zone)
Planning Map

SCALE 1:5,000
(on A3 page)



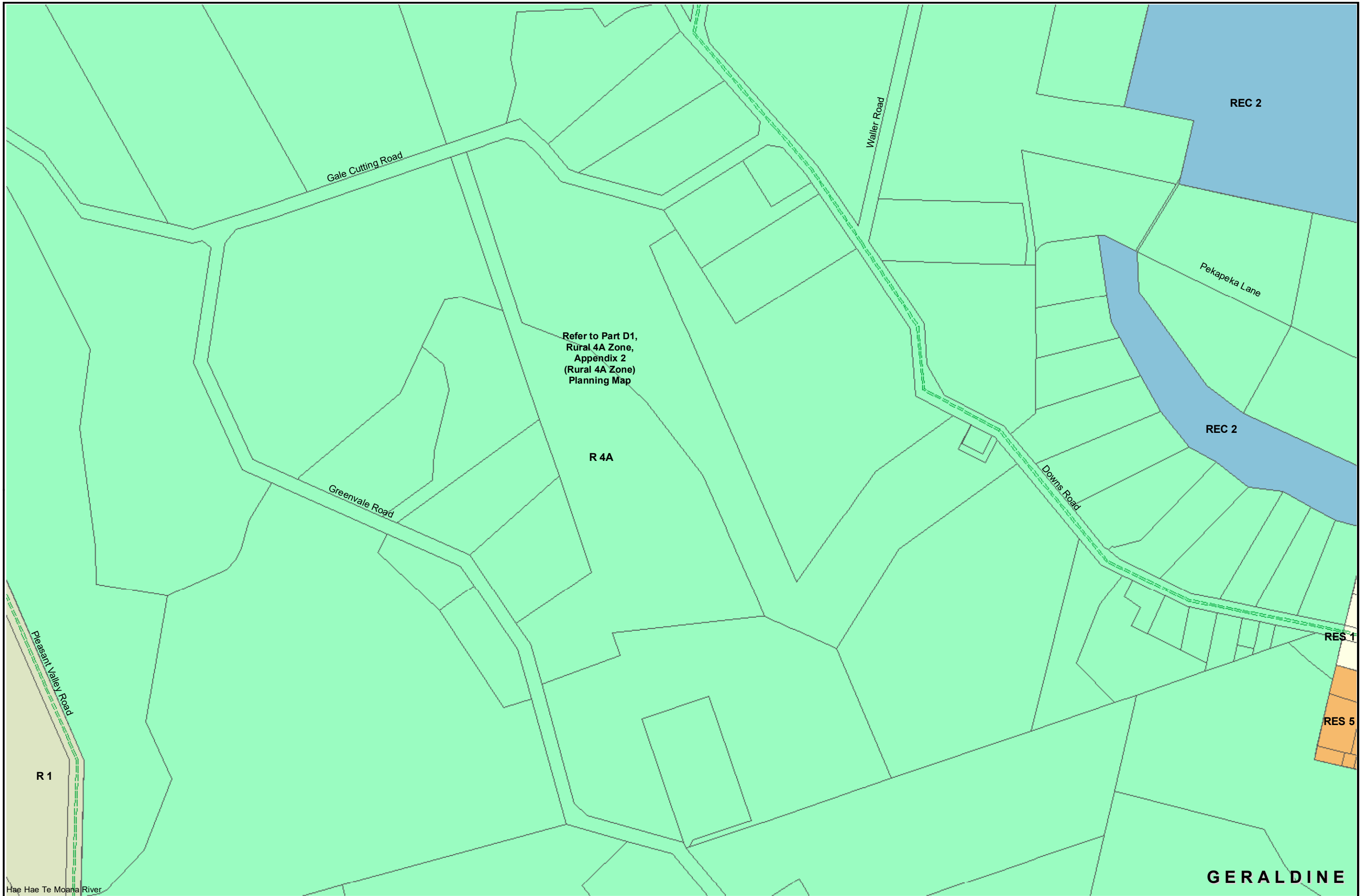
TIMARU DISTRICT PLAN



Map No 51	Map No 52	Map No 53	Map No 54	Map No 55
-----------	-----------	-----------	-----------	-----------

Map 53
Version Date: September 2021

Cadastral information derived from Land Information New Zealand's Core Record System (CRS). This data may not be digitised or scanned without the permission of the Regional Manager. CROWN COPYRIGHT RESERVED. Approved for internal reproduction by TIMARU DISTRICT COUNCIL - License No 133564-01



SCALE 1:5,000
(on A3 page)

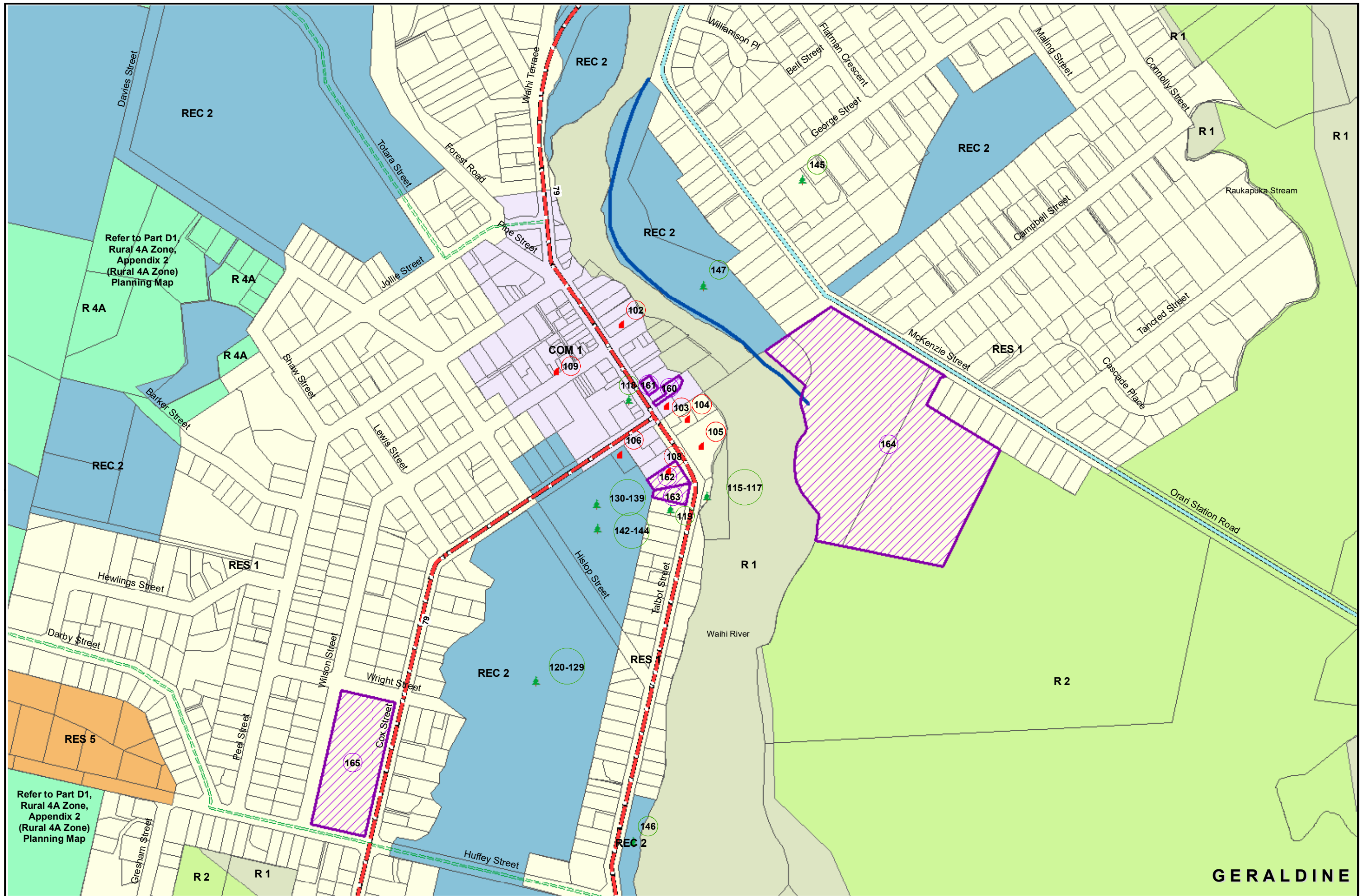
0 50 100 200 300 m

Cadastral information derived from Land Information New Zealand's Core Record System (CRS). This data may not be digitised or scanned without the permission of the Regional Manager. CROWN COPYRIGHT RESERVED
Approved for internal reproduction by TIMARU DISTRICT COUNCIL - License No 133564-01

TIMARU DISTRICT PLAN

Map No 52	Map No 53
Map No 54	Map No 55
	Map No 56

Map 54
Version Date: September 2021



GERALDINE

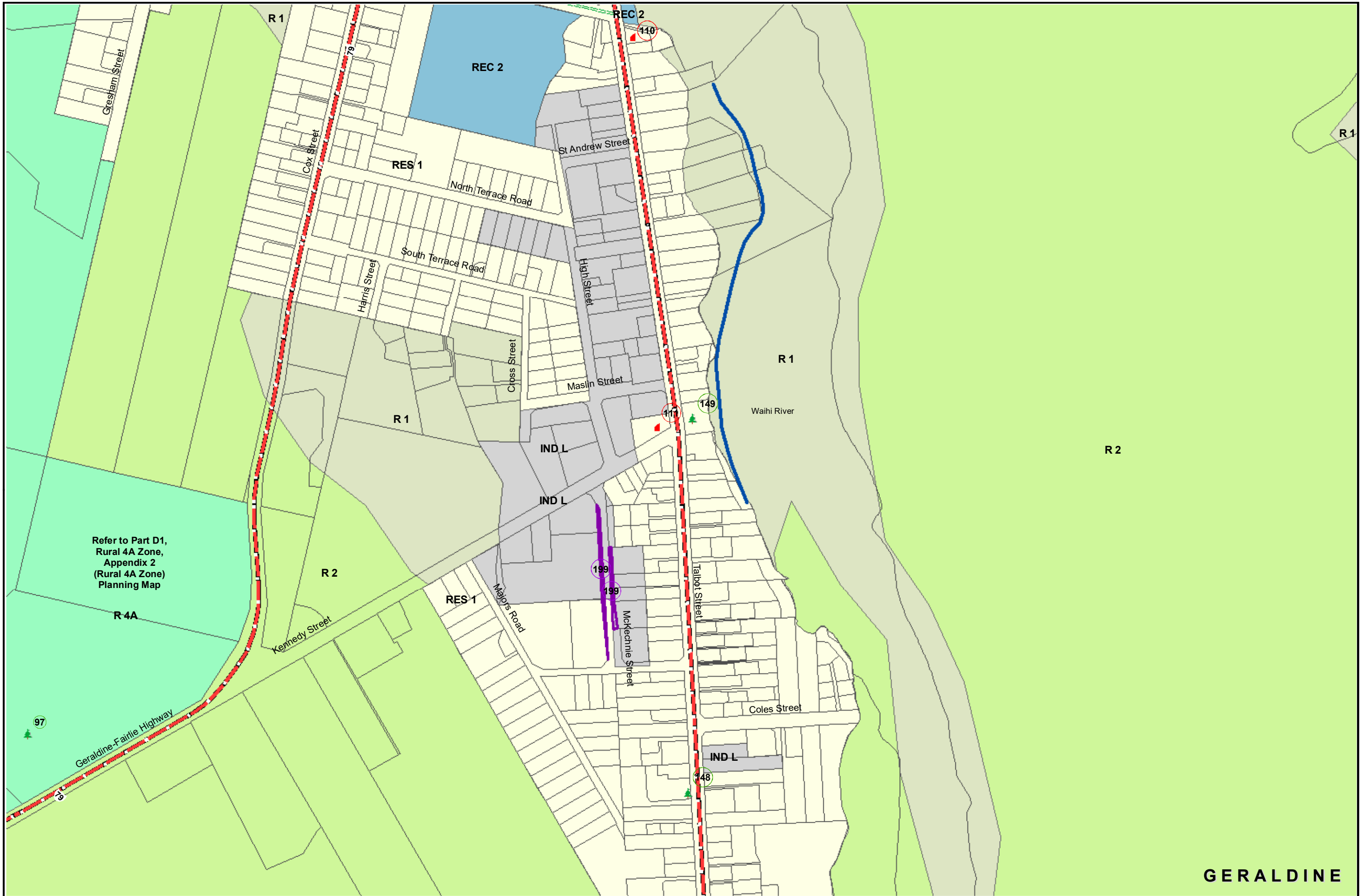
SCALE 1:5,000
(on A3 page)

Cadastral information derived from Land Information New Zealand's Core Record System (CRS). This data may not be digitised or scanned without the permission of the Regional Manager. CROWN COPYRIGHT RESERVED
Approved for internal reproduction by TIMARU DISTRICT COUNCIL - License No 133564-01

TIMARU DISTRICT PLAN

Map No 52	Map No 53
Map No 54	Map No 55
	Map No 56

Map 55
Version Date: September 2021



Refer to Part D1,
Rural 4A Zone,
Appendix 2
(Rural 4A Zone)
Planning Map

GERALDINE

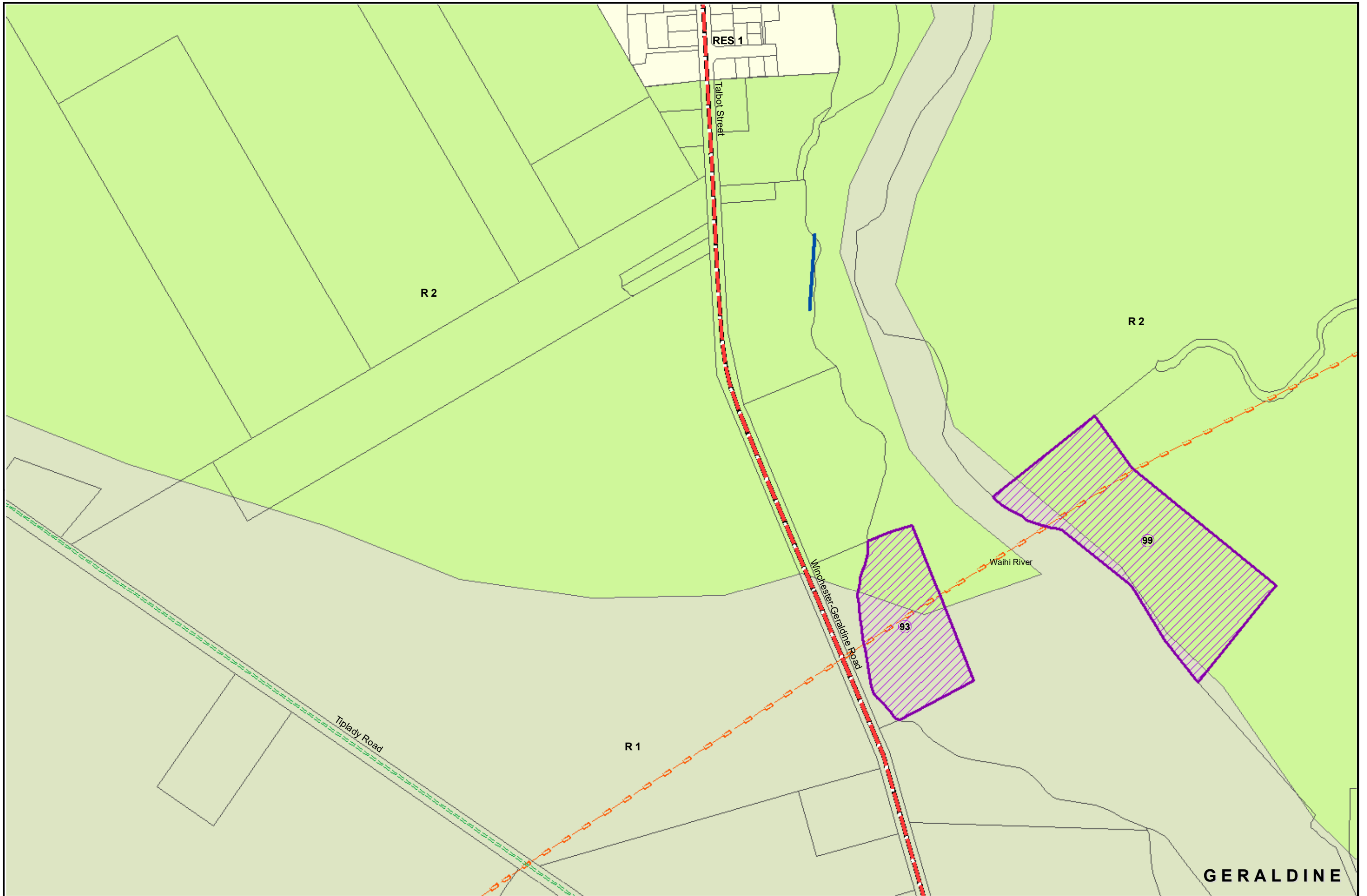
SCALE 1:5,000
(on A3 page)

Cadastral information derived from Land Information New Zealand's Core Record System (CRS). This data may not be digitised or scanned without the permission of the Regional Manager. CROWN COPYRIGHT RESERVED
Approved for internal reproduction by TIMARU DISTRICT COUNCIL - License No 133564-01

TIMARU DISTRICT PLAN

Map No 54	Map No 55
	Map No 56
	Map No 57

Map 56
Version Date: September 2021



SCALE 1:5,000
(on A3 page)



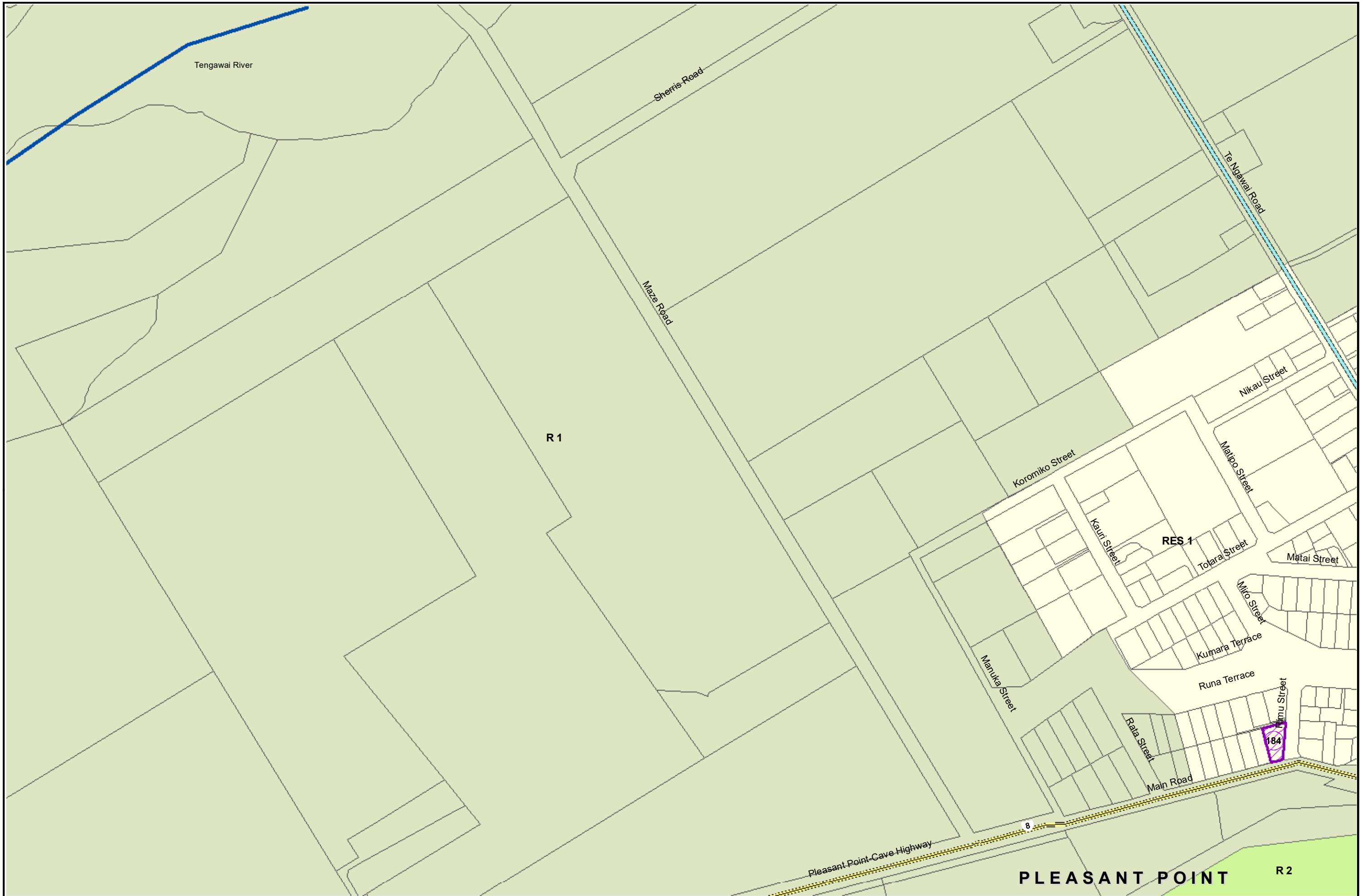
TIMARU DISTRICT PLAN



Map No 56
Map No 57

Map 57
Version Date: September 2021

Cadastral information derived from Land Information New Zealand's Core Record System (CRS). This data may not be digitised or scanned without the permission of the Regional Manager. CROWN COPYRIGHT RESERVED. Approved for internal reproduction by TIMARU DISTRICT COUNCIL - License No 133564-01



SCALE 1:5,000
(on A3 page)

0 50 100 200 300 m

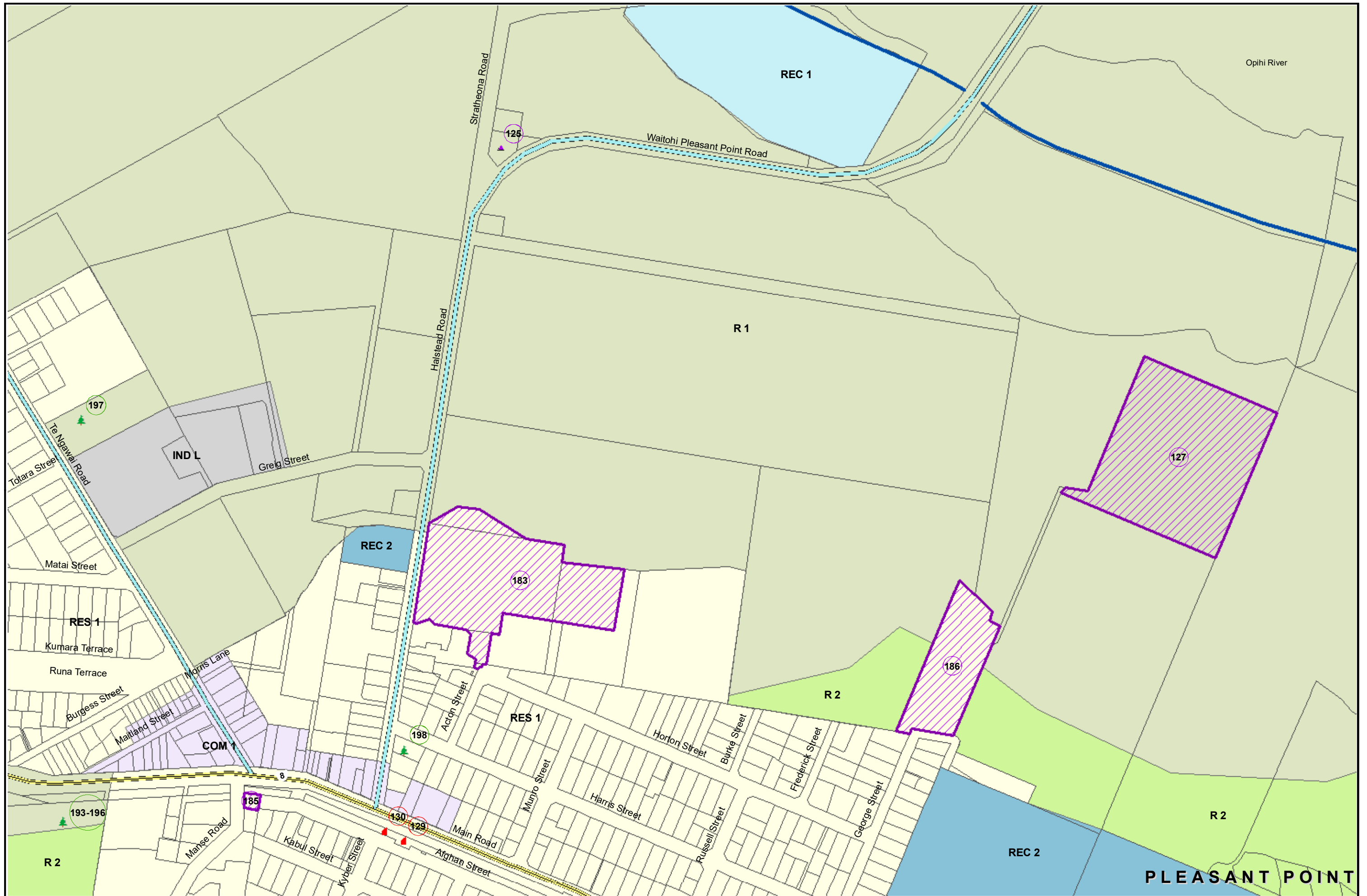
Cadastral information derived from Land Information New Zealand's Core Record System (CRS). This data may not be digitised or scanned without the permission of the Regional Manager. CROWN COPYRIGHT RESERVED. Approved for internal reproduction by TIMARU DISTRICT COUNCIL - License No 133564-01

TIMARU DISTRICT PLAN

Map 58

Version Date: September 2021

Map No 58	Map No 59
	Map No 60



SCALE 1:5,000
(on A3 page)

0 50 100 200 300 m



TIMARU DISTRICT PLAN



Map No 58	Map No 59
	Map No 60

Map 59

Version Date: September 2021

Cadastral information derived from Land Information New Zealand's Core Record System (CRS). This data may not be digitised or scanned without the permission of the Regional Manager. CROWN COPYRIGHT RESERVED. Approved for internal reproduction by TIMARU DISTRICT COUNCIL - License No 133564-01



SCALE 1:5,000
(on A3 page)

0 50 100 200 300 m

Cadastral information derived from Land Information New Zealand's Core Record System (CRS). This data may not be digitised or scanned without the permission of the Regional Manager. CROWN COPYRIGHT RESERVED. Approved for internal reproduction by TIMARU DISTRICT COUNCIL - License No 133564-01

TIMARU DISTRICT PLAN

TIMARU DISTRICT COUNCIL

Map No 58	Map No 59
Map No 60	

Map 60

Version Date: September 2021



SCALE 1:5,000
(on A3 page)



TIMARU DISTRICT PLAN



Map No 61
Map No 62

Map 61
Version Date: September 2021

Cadastral information derived from Land Information New Zealand's Core Record System (CRS). This data may not be digitised or scanned without the permission of the Regional Manager. CROWN COPYRIGHT RESERVED. Approved for internal reproduction by TIMARU DISTRICT COUNCIL - License No 133564-01



ORARI

SCALE 1:5,000
(on A3 page)



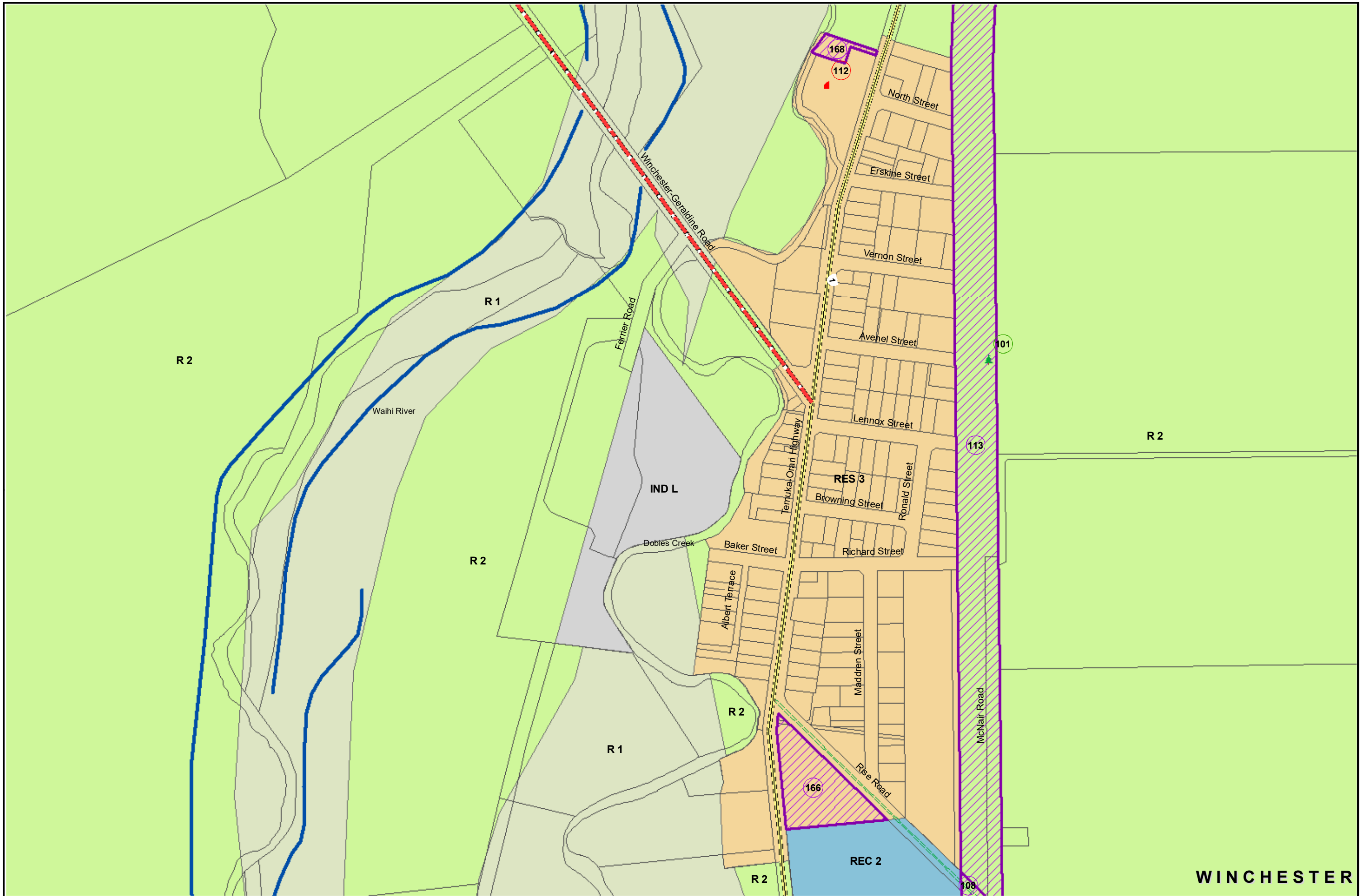
TIMARU DISTRICT PLAN

Cadastral information derived from Land Information New Zealand's Core Record System (CRS). This data may not be digitised or scanned without the permission of the Regional Manager. CROWN COPYRIGHT RESERVED. Approved for internal reproduction by TIMARU DISTRICT COUNCIL - License No 133564-01



Map No 61
Map No 62

Map 62
Version Date: September 2021



WINCHESTER

SCALE 1:5,000
(on A3 page)

0 50 100 200 300 m



TIMARU DISTRICT PLAN



Map
63

Version Date: September 2021

Cadastral information derived from Land Information New Zealand's Core Record System (CRS). This data may not be digitised or scanned without the permission of the Regional Manager. CROWN COPYRIGHT RESERVED. Approved for internal reproduction by TIMARU DISTRICT COUNCIL - License No 133564-01



PAREORA

SCALE 1:5,000
(on A3 page)

0 50 100 200 300 m



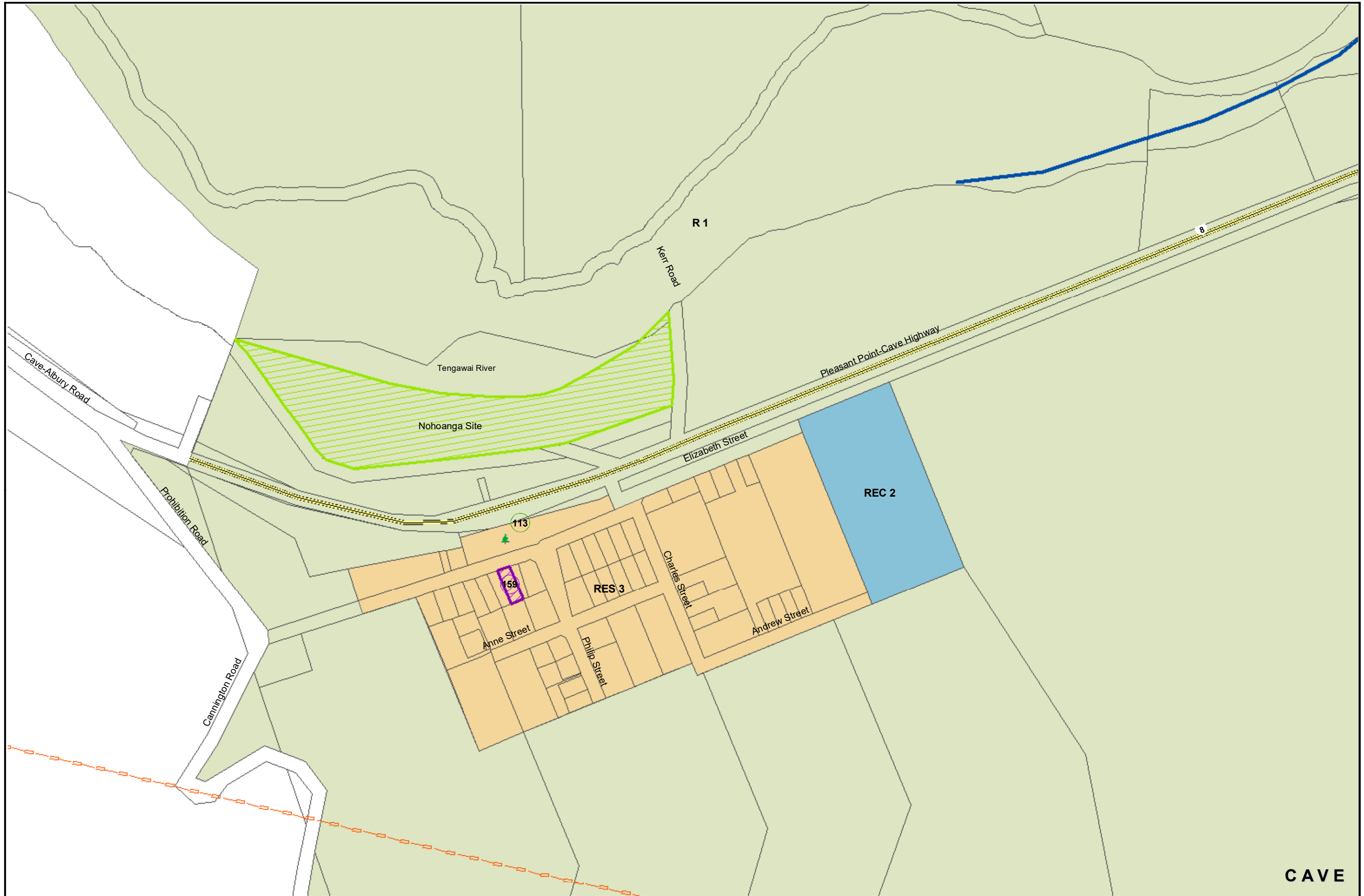
TIMARU DISTRICT PLAN



Map
64

Version Date: September 2021

Cadastral information derived from Land Information New Zealand's Core Record System (CRS). This data may not be digitised or scanned without the permission of the Regional Manager. CROWN COPYRIGHT RESERVED. Approved for internal reproduction by TIMARU DISTRICT COUNCIL - License No 133564-01



CAVE

SCALE 1:5,000
(on A3 page)



TIMARU DISTRICT PLAN



Map No 65

Map 65
Version Date: September 2021

Cadastral information derived from Land Information New Zealand's Core Record System (CRS). This data may not be digitised or scanned without the permission of the Regional Manager. CROWN COPYRIGHT RESERVED. Approved for internal reproduction by TIMARU DISTRICT COUNCIL - License No 133564-01



SCALE 1:5,000
(on A3 page)



TIMARU DISTRICT PLAN



Map No 66

Map 66
Version Date: September 2021

Cadastral information derived from Land Information New Zealand's Core Record System (CRS). This data may not be digitised or scanned without the permission of the Regional Manager. CROWN COPYRIGHT RESERVED. Approved for internal reproduction by TIMARU DISTRICT COUNCIL - License No 133564-01