


APPENDIX 2 – List of Mapping Changes

Decision Version – List of Mapping Changes									
Change ID	From Hearing	Layer	Description	Map		Relevant report	Author	Panel Decision	
2	B	Precincts	add new Precinct named <b>PREC4 - Blandswood Precinct</b> to cover blandswood area			<a href="#">B - Maclellan interim reply Rural</a>	Andre w M	Accept SETZ with Blandswood Precinct Part 3 Report at 2.14.2	

3	B	Zones	Rezone blandswood area from Open Space Zone to Settlement Zone		<a href="#">B- Maclellan an interim reply Rural</a>	Andre w M	Accept SETZ with Blandswood Precinct Part 3 Report at 2.14.2
---	---	-------	--	--	---	--------------	--


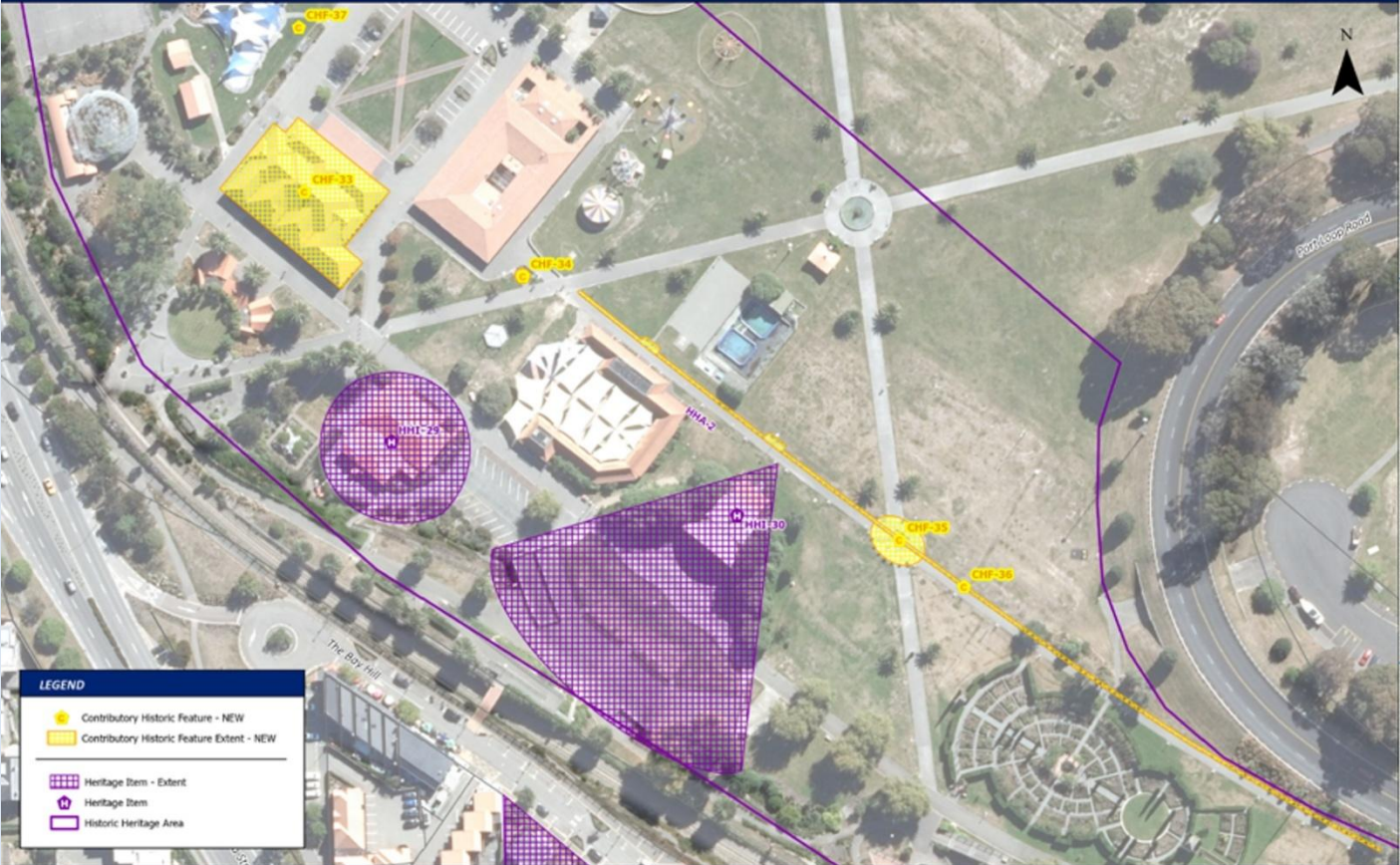
17	B	Zones	rezone 42 Burdon Road, RD 21, Geraldine (LOT 3 DP 415886) from GRUZ to Rural Lifestyle Zone			<a href="#">B - Rural Zones</a>	Andre w M	Accept Part 3 at 2.15.2
----	---	-------	--	---	--	-------------------------------------	--------------	----------------------------



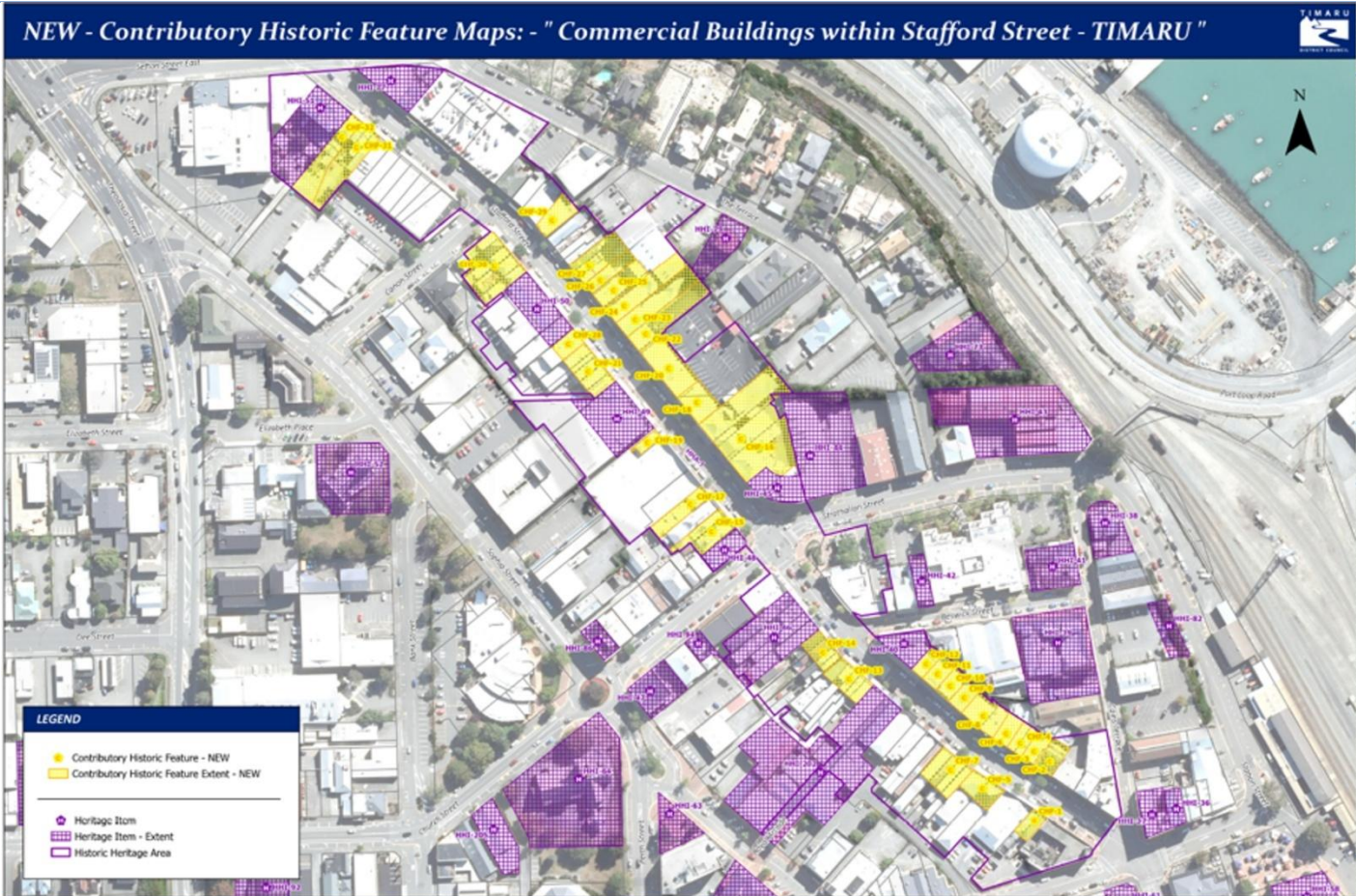
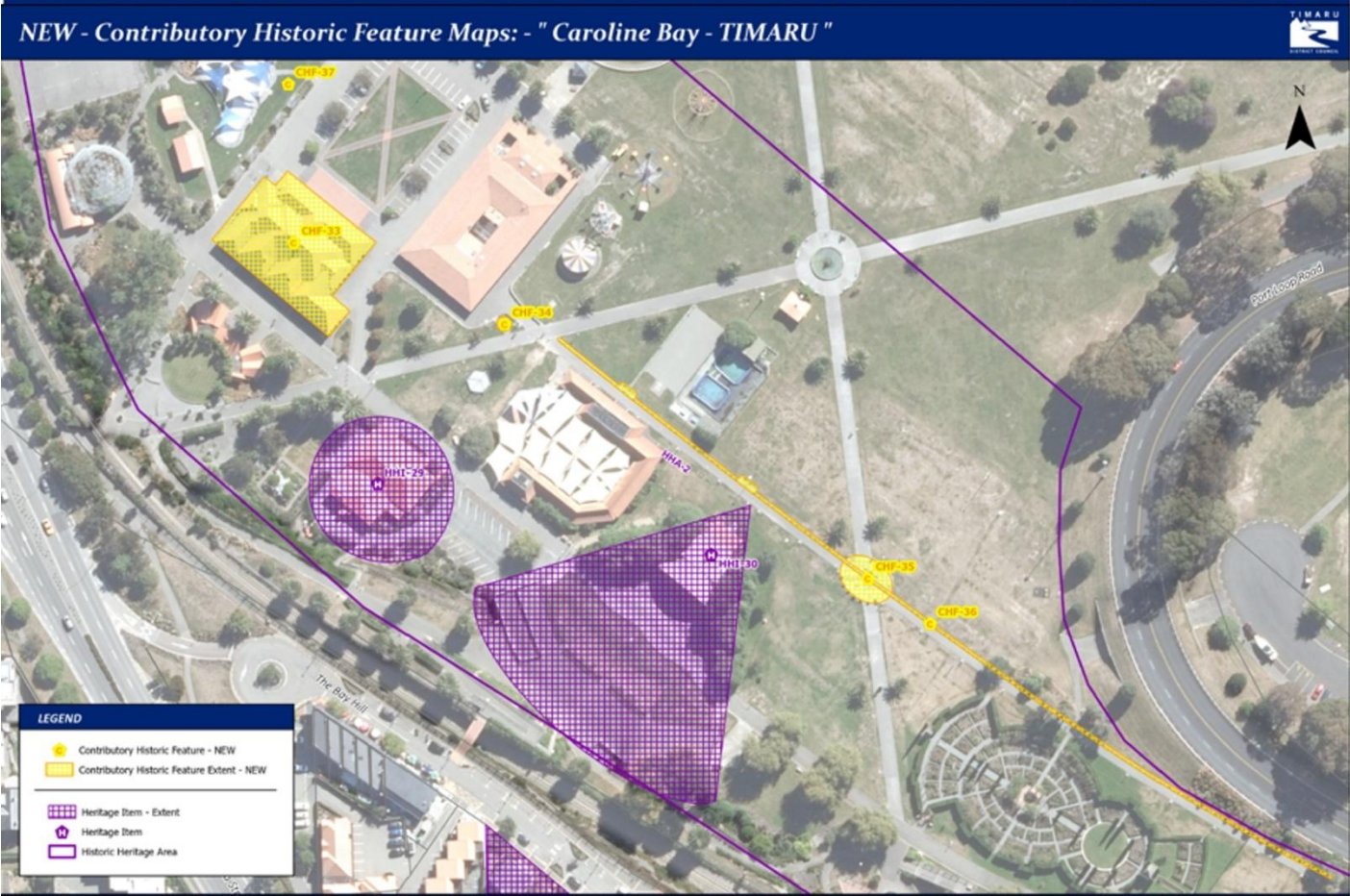
19	B	Precincts	<p>create a new precinct named PREC3 - Waihi School Precinct to include</p> <ul style="list-style-type: none"> <li>o 611 Temuka Orari Highway, Temuka, ID: 13056 (Lot 1 DP 46763, CB26B/127)</li> <li>o 637 Temuka Orari Highway, Temuka, ID: 13051 (Sec 42 RES 389, CB20A/986)</li> </ul>			<a href="#">B - Rural Zones</a>	Andre w M	Accept Part 3 at 2.15.2
----	---	-----------	--	--	--	---------------------------------	-----------	-------------------------





30	E	Contributory Historic Feature extent HHA-1 and HHA-2	add contributory historic feature as in attachment. This need to go under HHA layer - see attribute table	<div><div><div>NEW - Contributory Historic Feature Maps: - " Commercial Buildings within Stafford Street - TIMARU "</div></div><div><div>NEW - Contributory Historic Feature Maps: - " Caroline Bay - TIMARU "</div></div></div>	<div>E- Macle nn an Inter im Re ply &amp; H- Macle nn an - Final Re ply</div>	<div>Andre w M</div>	<div>Accept Part 6 at 4.7.2</div>
----	---	--	---	---	---	--------------------------	---------------------------------------



31	E	Contributory Historic Feature	add contributory historic feature as in attachment. to go under HHA layer - see attribute table	<div><div><div>NEW - Contributory Historic Feature Maps: - " Commercial Buildings within Stafford Street - TIMARU "</div></div><div><div>NEW - Contributory Historic Feature Maps: - " Caroline Bay - TIMARU "</div></div></div>	<div>E- Macle nn an Inter im Re ply &amp; H- Macle nn an - Final Re ply</div>	<div>Andre w M</div>	<div>Accept Part 6 at 4.7.2</div>
----	---	-------------------------------	---	--	---	--------------------------	---------------------------------------



32	E	HHI & Heritage item Extent	Orari Racecourse (HHI-210) and its extent be added to the planning maps as set out below.		<a href="#">E- Maclellan Interim Reply</a>	Andre w M	Accept Part 6 at 4.17.2
33	E	HHI & Heritage item Extent	St Peter's Anglican Church in Temuka (HHI-211) be added to the planning maps as set out below.		<a href="#">E - HH s42A Report</a>	Andre w M	Accept Part 6 at 4.17.2

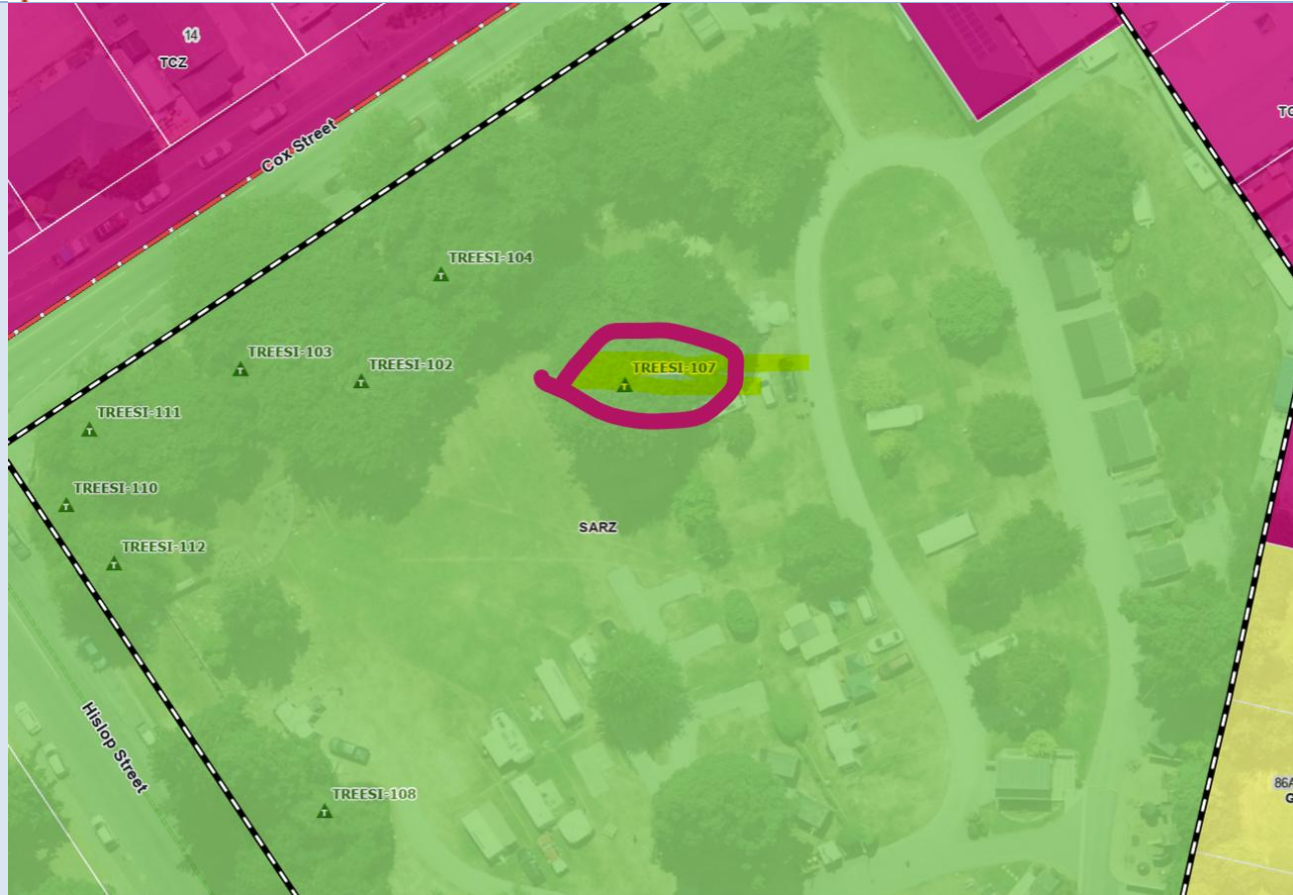


34	E	Historic Heritage item Extent	The extent for the HHI73-South Canterbury Club be reduced as set out below.		E - HH s42A Report	Andre w M	Accept Part 6 at 4.17.2
35	E	Historic Heritage item Extent	The extent of HHI-66 and HHI-206 in planning maps be amended as set out below.		E - HH s42A Report	Andre w M	Accept Part 6 at 4.17.2



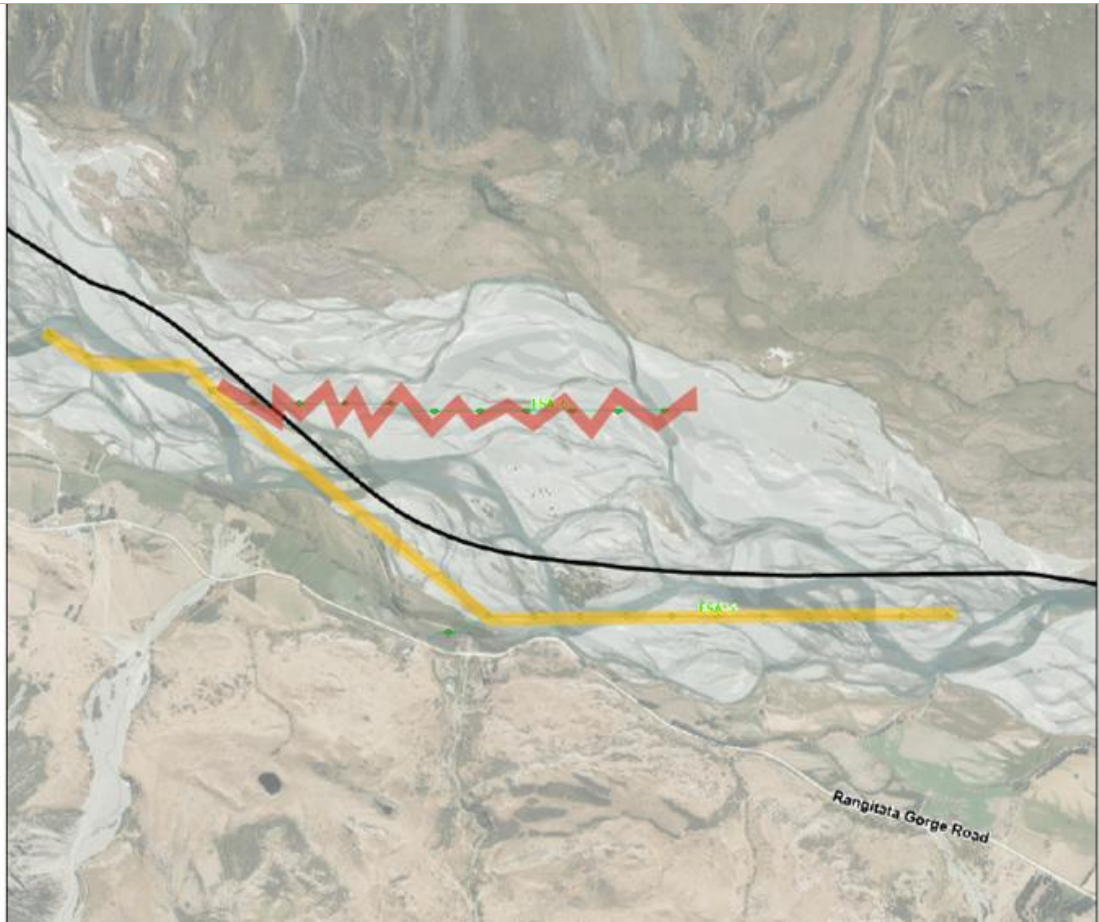
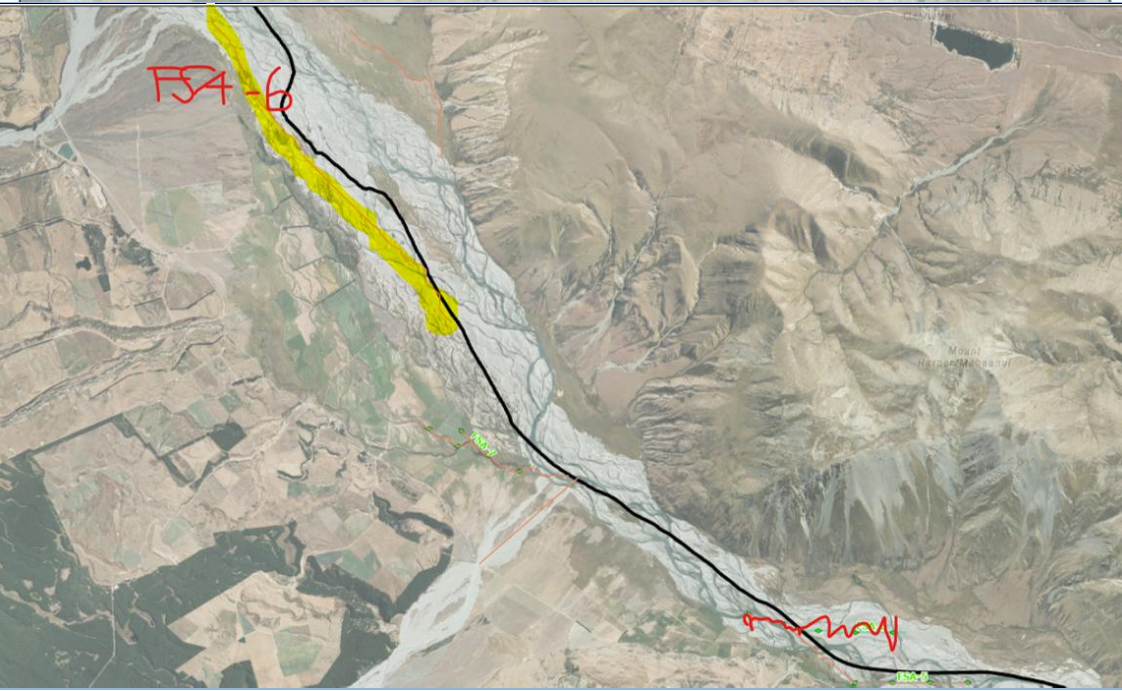
36	E	HHI & Heritage item Extent	The item and extent of HHI-23 in planning maps be amended as set out below.	<div><div>Historic Heritage Amendment Map: - HHI-23 - "Coast Defence-Artillery Battery - Smithfield"</div></div>	<a href="#">E - HHS42A Report</a>	Andre w M	Accept Part 6 at 4.17.2												
37	E	HHI & Heritage item Extent	HHI-26 item and extent be deleted from the planning maps.		<a href="#">E - HHS42A Report</a>	Andre w M	Accept Part 6 at 4.17.2												
38	E	Historic Heritage item	change the following HHI label in attributes: HHI-207 be changed to HHI-26 HHI-208 be changed to HHI-207 HHI-209 be changed to HHI-208 to align with Schedule in the Plan	<table><tr><td>HHI-26</td><td>'Tarahaōa', Arowhenua Māori School building</td><td>37 Huirapa Street, Arowhenua</td><td>A</td></tr><tr><td>HHI-207</td><td>Municipal Band Rotunda</td><td>Temuka Domain, Domain Avenue, Temuka</td><td>B</td></tr><tr><td>HHI-208</td><td>former musterers' hut / Richmond Hut</td><td>Te Kahui Kaupeka Conservation Park, Rangitata Gorge Road, Peel Forest</td><td>B</td></tr></table>	HHI-26	'Tarahaōa', Arowhenua Māori School building	37 Huirapa Street, Arowhenua	A	HHI-207	Municipal Band Rotunda	Temuka Domain, Domain Avenue, Temuka	B	HHI-208	former musterers' hut / Richmond Hut	Te Kahui Kaupeka Conservation Park, Rangitata Gorge Road, Peel Forest	B	<a href="#">E - Maclellan Interim Reply</a>	Andre w M	Accept Part 6 at 4.17.2
HHI-26	'Tarahaōa', Arowhenua Māori School building	37 Huirapa Street, Arowhenua	A																
HHI-207	Municipal Band Rotunda	Temuka Domain, Domain Avenue, Temuka	B																
HHI-208	former musterers' hut / Richmond Hut	Te Kahui Kaupeka Conservation Park, Rangitata Gorge Road, Peel Forest	B																




39	E	Historic Heritage item Extent	change the following HHI label in attributes: HHI-207 be changed to HHI-26 HHI-208 be changed to HHI-207 HHI-209 be changed to HHI-208 to align with Schedule in the Plan	<table><tr><td>HHI-26</td><td>'Tarahaoa', Arowhenua Māori School building</td><td>37 Huirapa Street, Arowhenua</td><td>A</td></tr><tr><td>HHI-207</td><td>Municipal Band Rotunda</td><td>Temuka Domain, Domain Avenue, Temuka</td><td>B</td></tr><tr><td>HHI-208</td><td>former musterers' hut / Richmond Hut</td><td>Te Kahui Kaupeka Conservation Park, Rangitata Gorge Road, Peel Forest</td><td>B</td></tr></table>	HHI-26	'Tarahaoa', Arowhenua Māori School building	37 Huirapa Street, Arowhenua	A	HHI-207	Municipal Band Rotunda	Temuka Domain, Domain Avenue, Temuka	B	HHI-208	former musterers' hut / Richmond Hut	Te Kahui Kaupeka Conservation Park, Rangitata Gorge Road, Peel Forest	B	<a href="#">E- Maclellan Interim Reply</a>	Andre w M	Accept Part 6 at 4.17.2
HHI-26	'Tarahaoa', Arowhenua Māori School building	37 Huirapa Street, Arowhenua	A																
HHI-207	Municipal Band Rotunda	Temuka Domain, Domain Avenue, Temuka	B																
HHI-208	former musterers' hut / Richmond Hut	Te Kahui Kaupeka Conservation Park, Rangitata Gorge Road, Peel Forest	B																
50	E	Notable Tree	TREESI-107 be removed from the planning maps from 39 Hislop Street, Geraldine		<a href="#">E- HH &amp; TREES s42A Report</a>	Andre w M	Accept Part 6 At 5.1.2												




46	F	Public Access Provision	remove the section of the PAP overlay that applies beyond Tallbot Street			<a href="#">F - PA ASW VS s42A Report</a>	Andre w M	Accept Part 7 at 10.9.2
51	F	Versatile Soils	Delete overlay	delete entire layer		<a href="#">F - PA ASW VS s42A Report</a>	Andre w M	Accept Part 7 at 9.2.2
56	F	Fish Spawning Area	Align FSA-7 with the critical habitat area in the LWRP by adding the bit in yellow.			<a href="#">F - Maclellan Interim Reply</a>	Andre w M	Accept Part 7 at 2.15.2

57	F	Fish Spawning Area	Align FSA-5 with the critical habitat area in the LWRP as shown in yellow			<a href="#">E- Maclellan an Interim Reply</a>	Andre w M	Accept Part 7 at 2.15.2
58	F	Fish Spawning Area	Delete FSA-6 and re-map it as the critical habitat area in the LWRP located further up the river shown in yellow			<a href="#">E- Maclellan an Interim Reply</a>	Andre w M	Accept Part 7 at 2.15.2

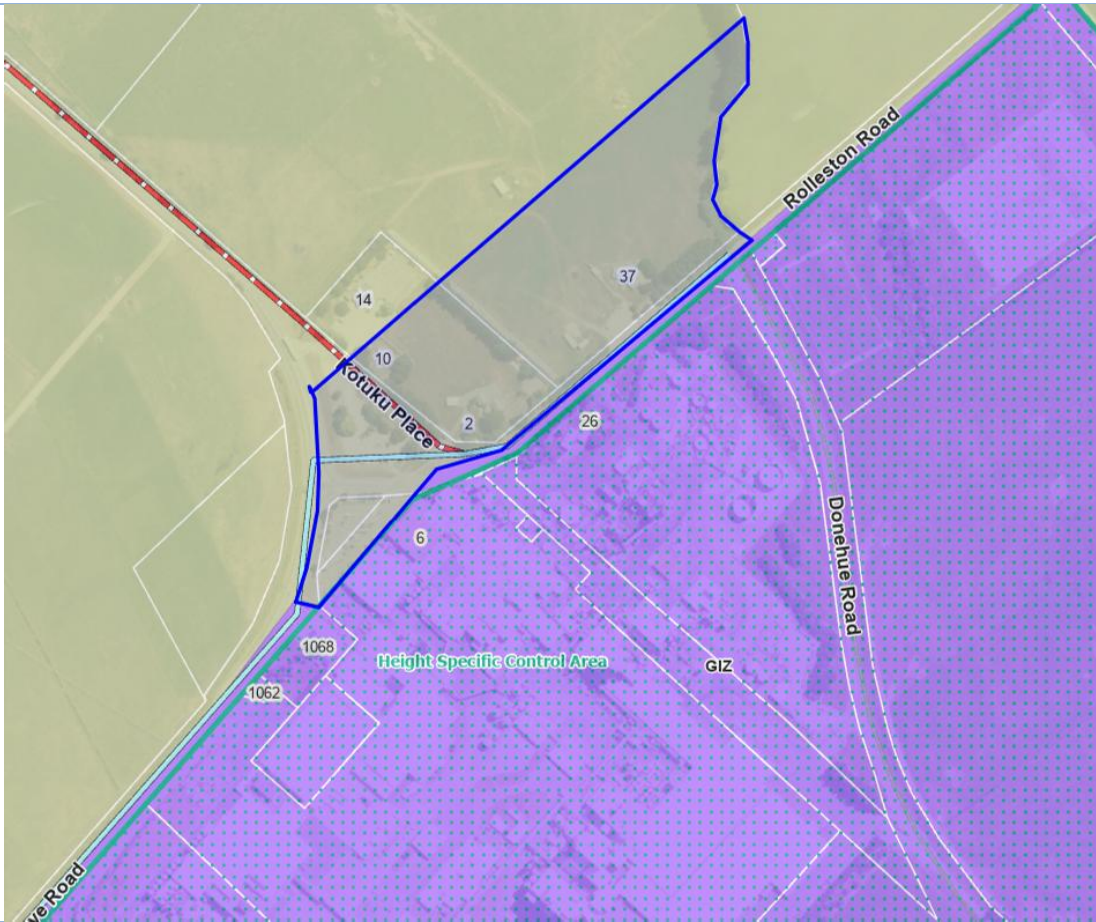
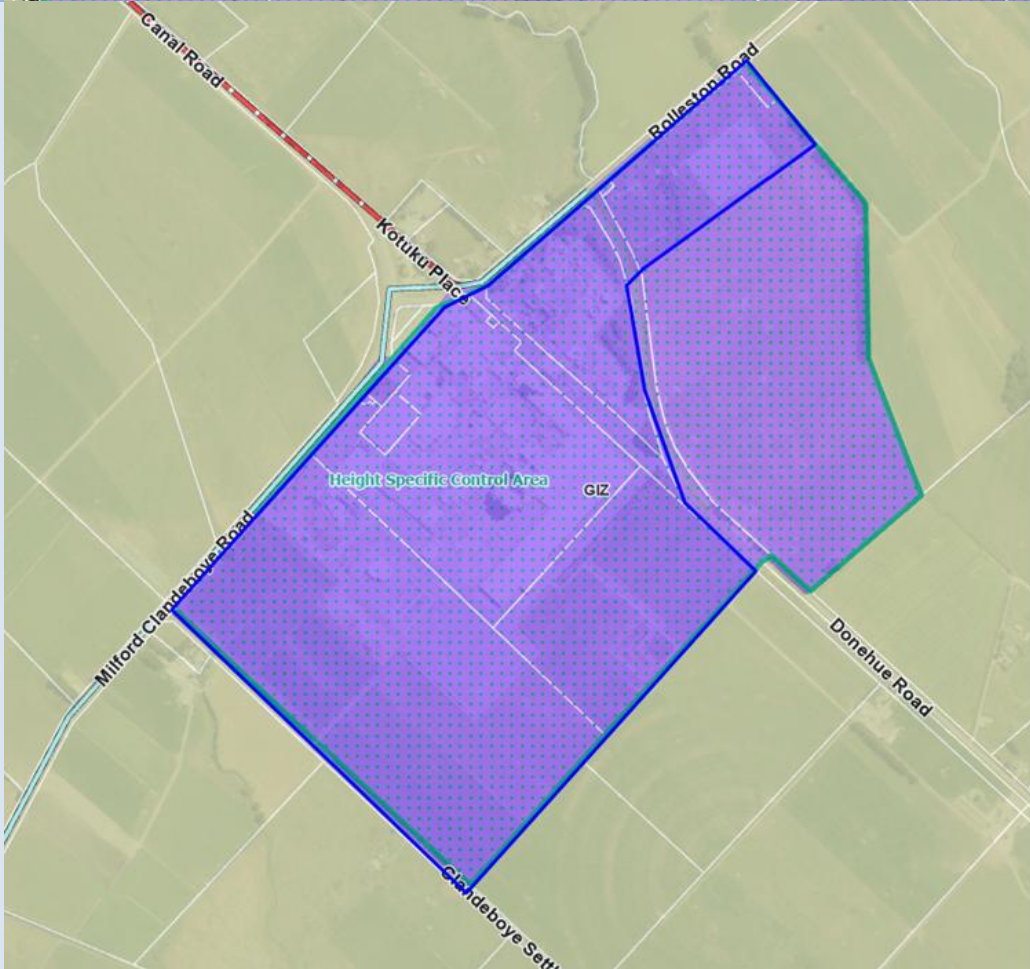


79	F	River Protection Areas	<p>RPA-6 A stretch of the Te Ngawai River between Timaru District boundary and confluence of the Te Ngawai and Ōpihi Rivers.</p> <p>RPA-7 A stretch of the Te Moana River between Sheep Dip Road Bridge (still to be confirmed) and the confluence of the Te Moana River and Waihi River.</p> <p>RPA-8 A stretch of the Waihi River between the Timaru District boundary and the Te Awa Road Bridge.</p>		F - Maclellan Final Reply	Andre w M	Accept Part 7 at 2.16.2
----	---	------------------------	--	--	------------------------------------	--------------	-------------------------------

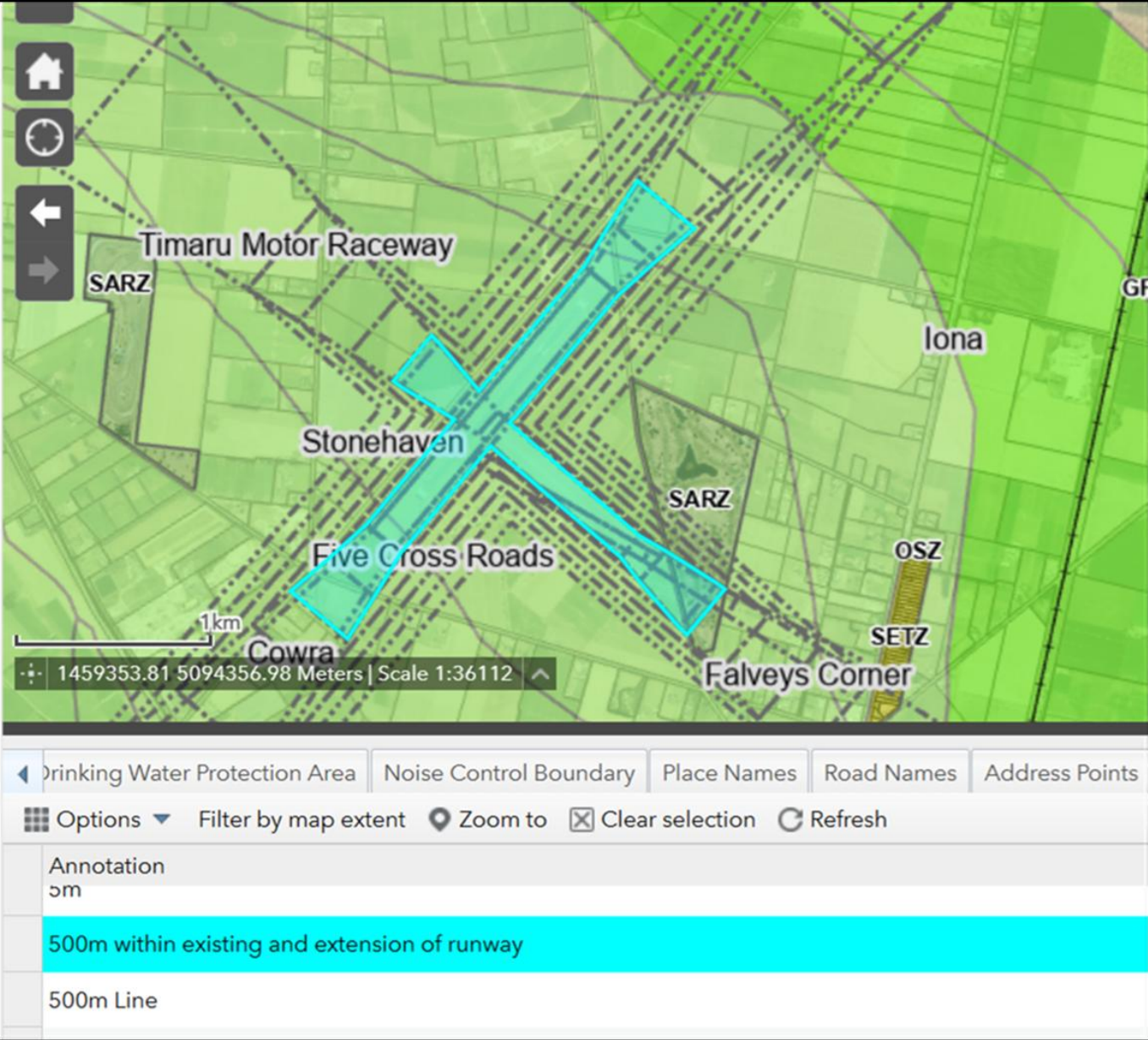


87	F	Transitional Highly Productive Land - Proposed Plan	remove this non-district plan layer from ePlan	delete this non-district plan layer from ePlan		F - PA ASW VS s42A Report	Andrew M	Matter for the Council
70	H	Historic Heritage area	snap Historic Heritage Area to include HHI-46 extend			MacLennan - Final Reply	Andrew M	Accept cl 16 matter

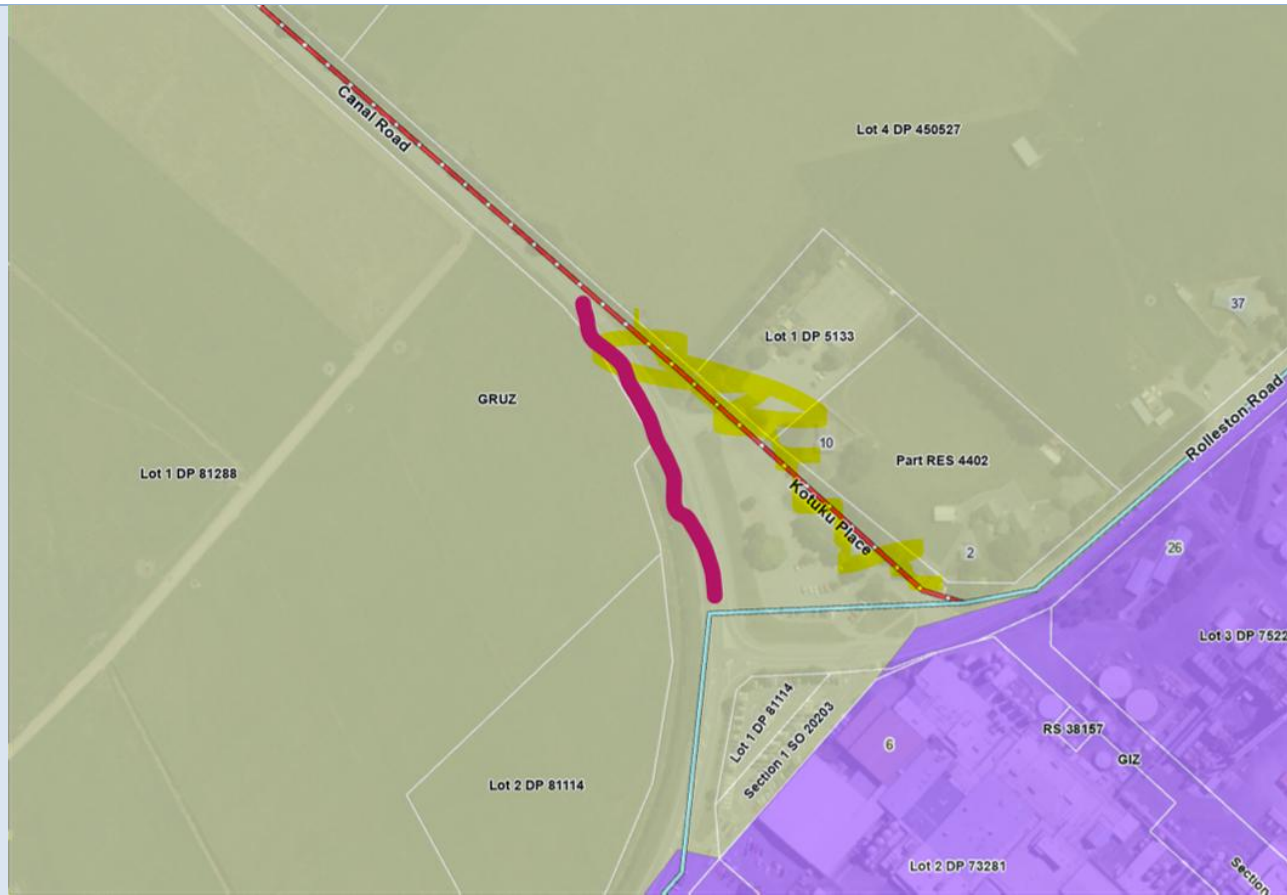


74.1	H	Zones	rezone portion (blue outline) from General Rural to General Industrial			Maclelland - Final Reply	Andrew M	Accept Part 3 at 2.15
82	H	Specific Control Areas	Height Specific Control Area - remove the SCA from the new Clandeboye Precinct (blue outline) as it has a different height management plan			H - Maclelland Final Reply	Andrew M	Accept Part 3 at 2.15




44	D	Major Hazard Facilities	Remove reference to SHF in MHF layer. And relabel the four MHF surrounded by the 250m buffer at the Port.		<a href="#">D - CL &amp; HS s42A Report</a>	Andrew W	Accept Part 8 at 5.17.2
21	E	Aerodrome Flight Paths Protection Area	to show and label the 500m of the runway and runway extensions		<a href="#">E - EI s42A Report</a>	Andrew W	Accept Part 5 at 2.51.2
45	E	National Grid line	show the voltage for the National Grid	Add voltage to map label	<a href="#">E - EI SW &amp; TRAN</a>	Andrew W	Accept


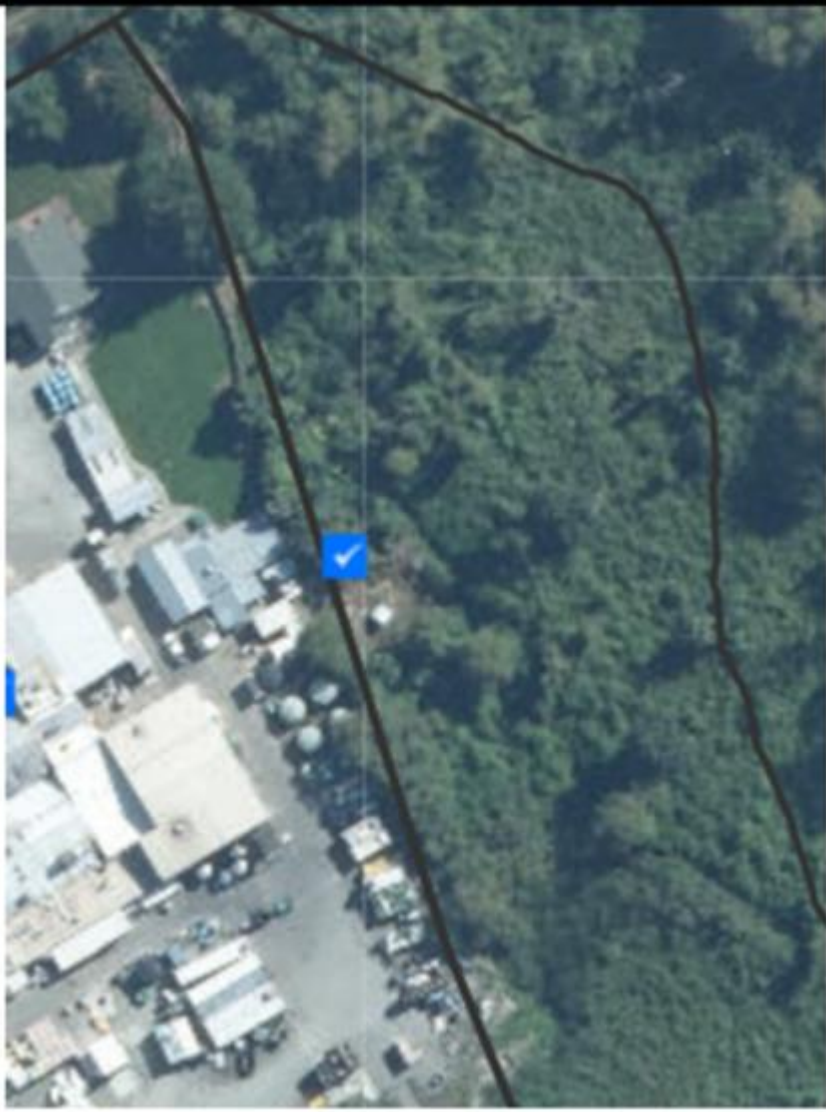


					<a href="#">s42A Report</a>		<b>Part 5, at 2.54.2</b>	
47	E	Roading Hierarchy	Amend the PDP Planning Maps to delete the Regional Arterial Road status for Kotuku Place (Clandyboye), and consequential change to Canal Road to change its status to Regional Arterial			<a href="#">E - EISW &amp; TRAN s42A Report</a>	<b>Andre w W</b>	<b>Accept Part 5 at 4.28.2</b>



23	F	Coastal environment Area	remove the CE overlay on 86 Sheffield Street, Timaru.		<a href="#">F - NH CE DWP s42A Report</a>	Andrew W	Accept Part 4 at 5.26.2
----	---	--------------------------	---	--	---	----------	-------------------------

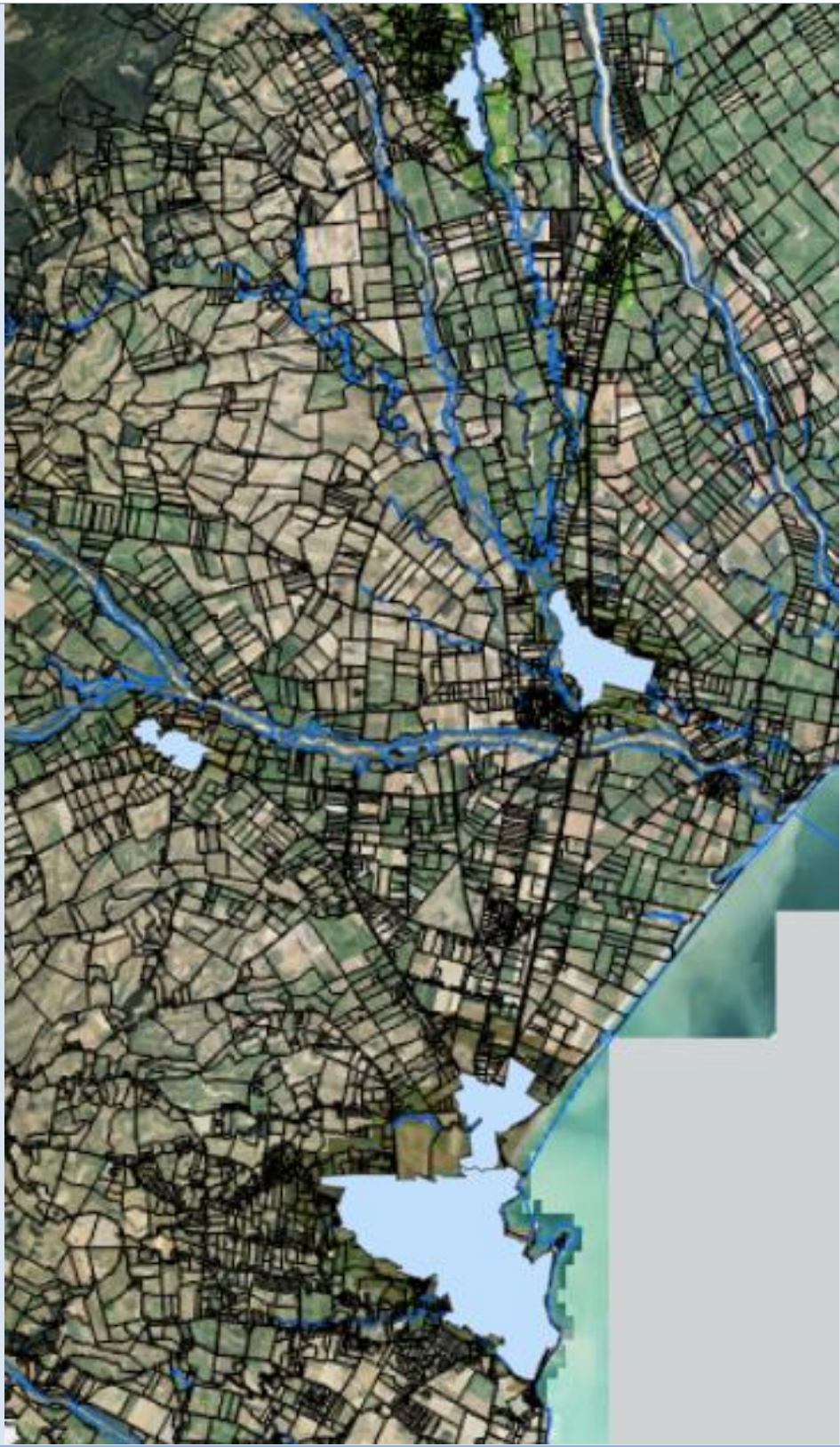


24	F	Coastal high Natural Character Areas	Amend the HNC overlay north of the yellow line on 158 Prattley Road is removed		<a href="#">F - NH CE DWP s42A Report</a>	Andre w W	Accept Part 4 at 5.27.2
26	F	Drinking Water Protection Area	Add a second private bore to 72 Shaw Road, Geraldine.		<a href="#">F - NH CE DWP s42A Report</a>	Andre w W	Accept Part 8 at 3.6.2

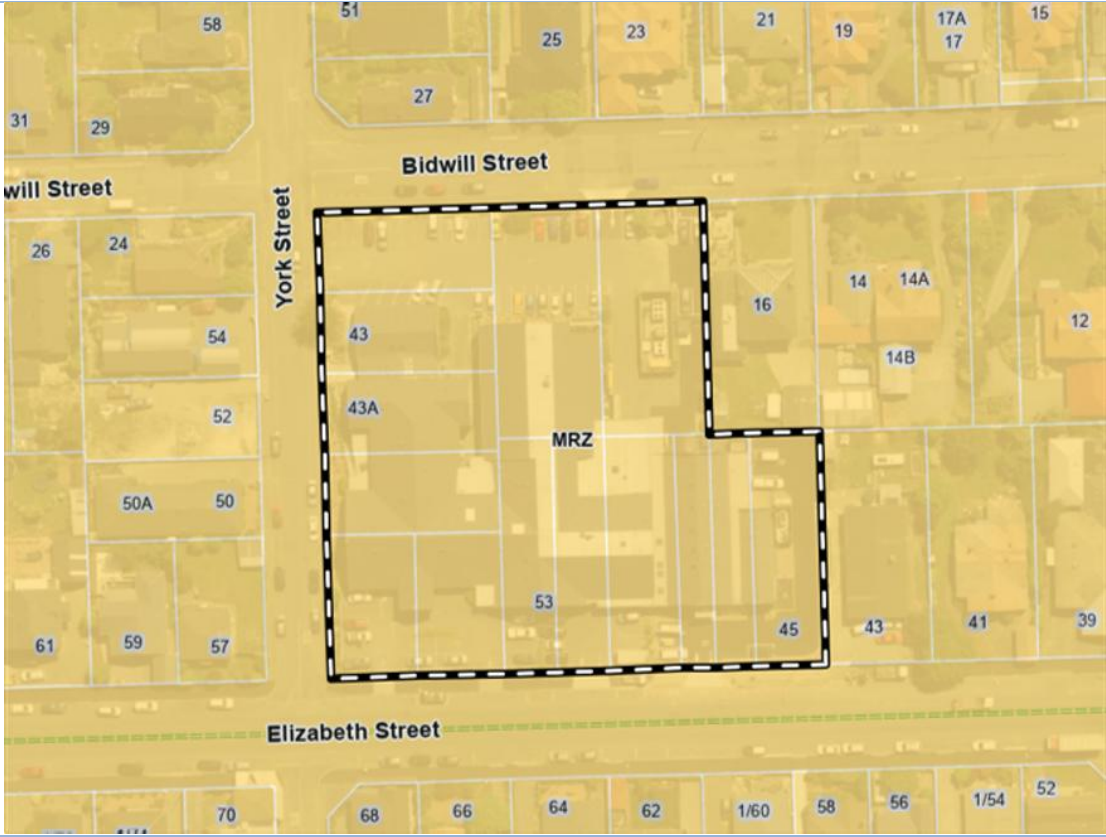


27	F	Drinking Water Protection Area	Delete from the Planning Maps the Drinking Water Protection Area Overlay from 470 Pleasant Point Highway.			<a href="#">F - NH CE DWP s42A Report</a>	Andre w W	Accept Part 8 at 3.6.2
28	F	Coastal Erosion Overlay	replace the erosion overlay be create a layer using the revised PTDP erosion line and the RECP Erosion line and only cover the area that is <b>landward</b> of the RECP line but <b>seaward</b> of the PTDP line.	See Appendix 1.		Willis – Final Reply	Andre w W	Accept Part 8 at 2.46.2
29	F	Flood Assessment Area	Amend the Flood Assessment Overlay as per the .pdf set out in the evidence of Mr Kemp (Timaru and Geraldine Urban Areas).	<a href="https://timaru.maps.arcgis.com/apps/instant/basic/index.html?appid=a4a8425e0c8f4f5f877e083943cf55f9">https://timaru.maps.arcgis.com/apps/instant/basic/index.html?appid=a4a8425e0c8f4f5f877e083943cf55f9</a>		<a href="#">F - NH CE DWP s42A Report</a>	Andre w W	Accept Part 8 at 2.45.2
41	F	High Hazard Area	Remove high hazard areas overlay	delete entire layer		<a href="#">F - NH CE DWP s42A Report</a>	Andre w W	Accept Part 8 at 2.46.2



83	H	Overland Flowpath Assessment Area	new Overland Flowpath Assessment Area within the Flood Assessment Area			Willis - Final Reply	Andre w W	Accept Part 8 at 2.34.2
----	---	-----------------------------------	--	--	--	----------------------	-----------	-------------------------

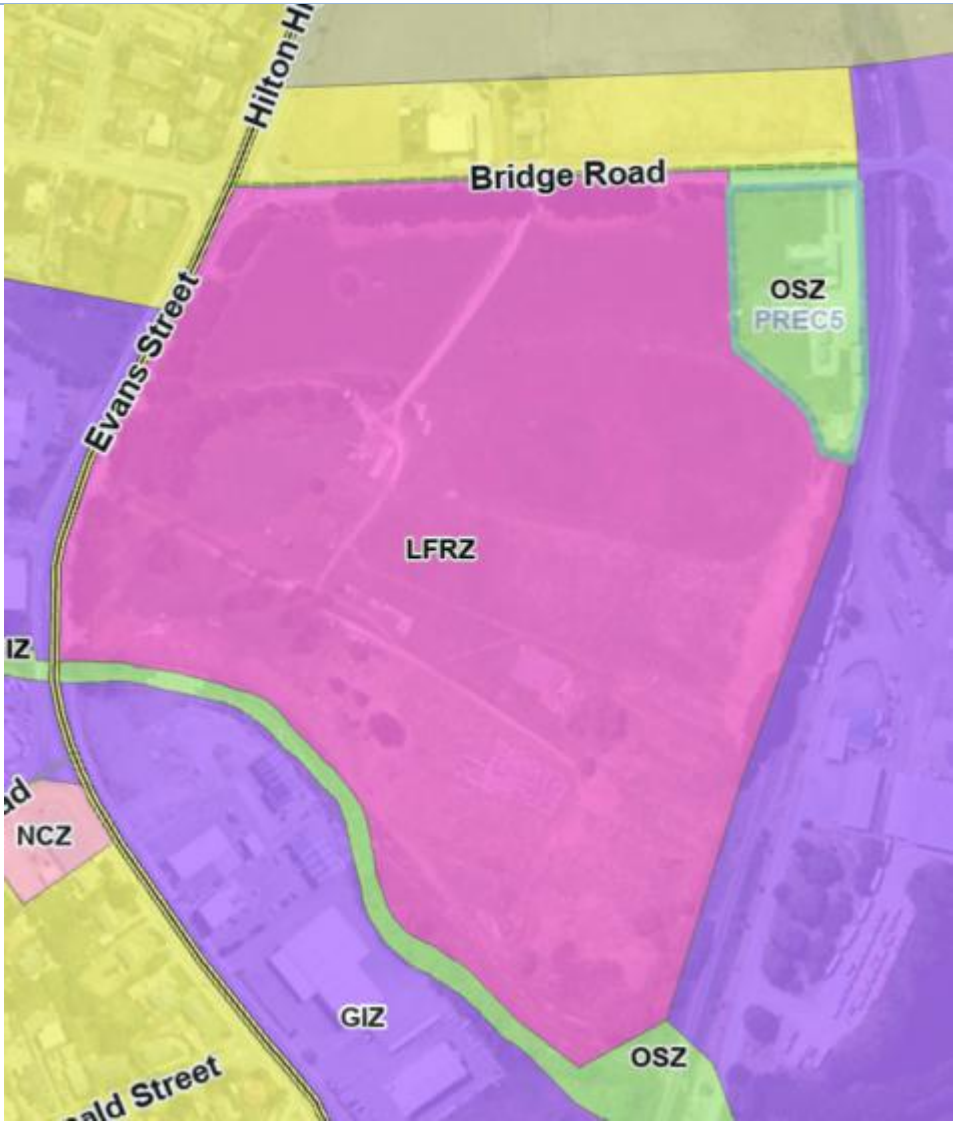
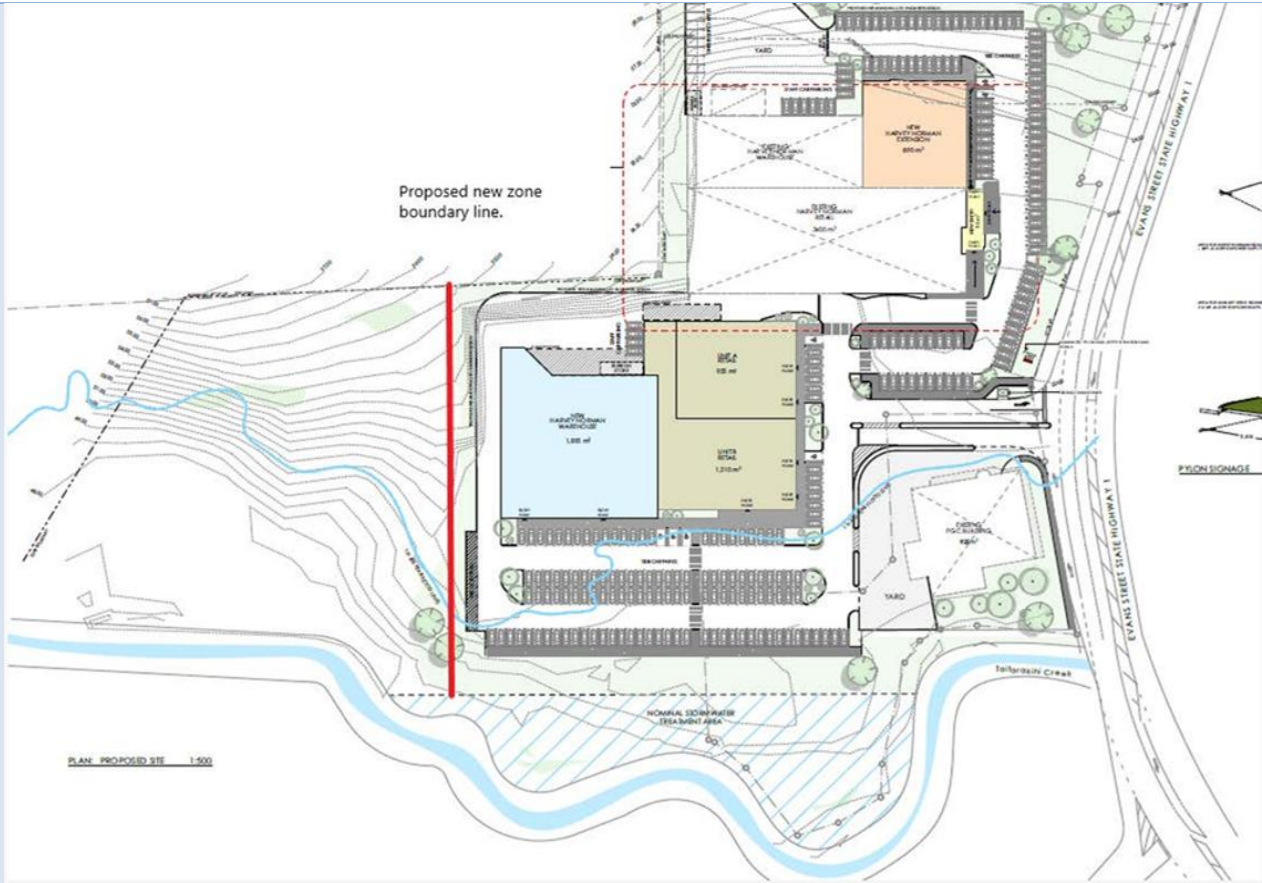


1	B	Precincts	add new Precinct named <b>PREC2 - Bidwill Hospital Precinct</b> over 53 Elizabeth Street			<a href="#">B - White Interim Reply</a>	Liz	Accept Part 3 at 3.10.2
---	---	-----------	--	---	--	---	-----	-------------------------

4	B	Zones	rezone 2, 4, 6, Shaw Street and 6 & 6A Hislop Street to General Residential Zone.		<a href="#">B - White Interim Reply</a>	Liz	Accept Part 3 at 2.12.2
---	---	-------	---	--	---	-----	-------------------------



5	B	Zones	Rezone 32 Arthur Street (blue shaded area) to Mixed Use Zone.			<a href="#">B - RES &amp; COM s42A Report</a>	Liz	Accept Part 3 at 3.11.2
6	B	Precincts	New precinct be added named "PREC6 - Tertiary Education Precinct". This new precinct need to apply the area shown in blue.			<a href="#">B - RES &amp; COM s42A Report</a>	Liz	Accept Part 3 at 3.11.2

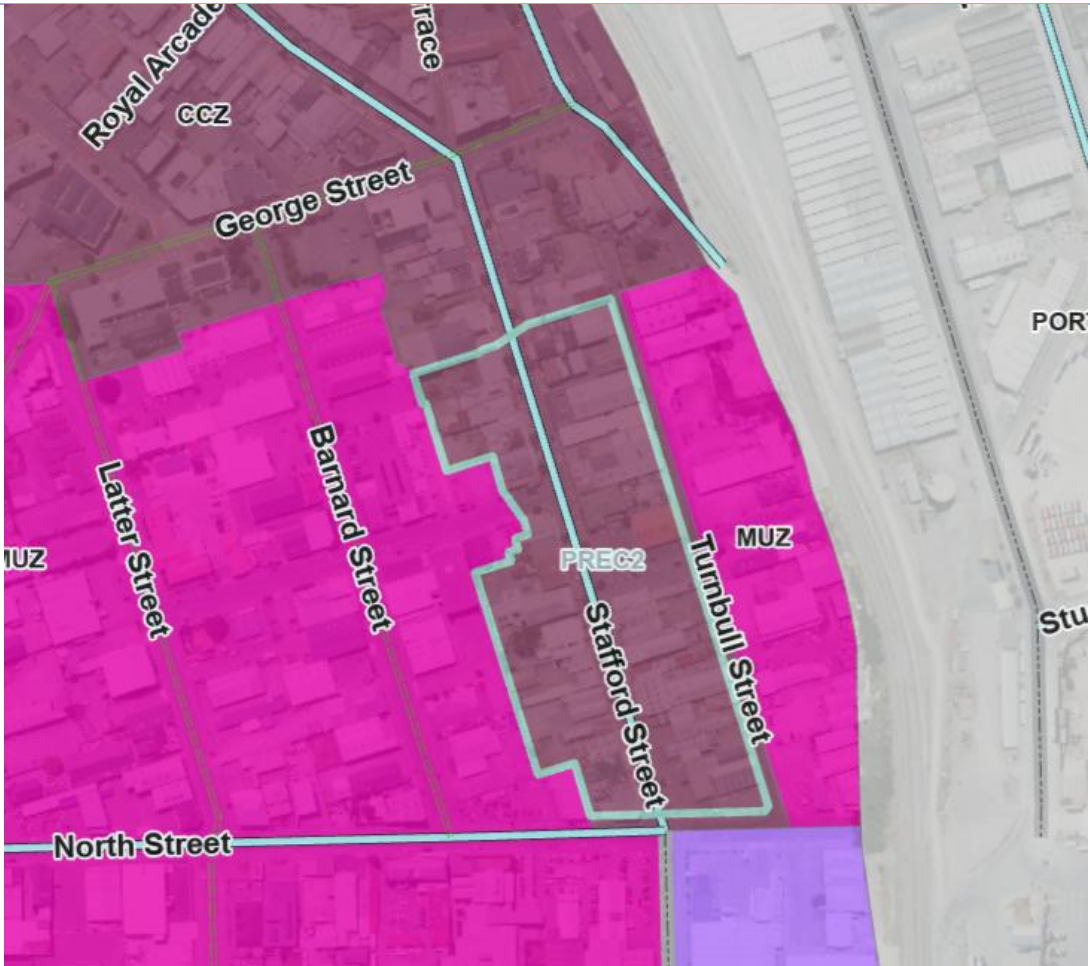

7	B	Precincts	New precinct be added named <b>"PREC5 – Former Showgrounds Precinct"</b> . This new precinct needs to apply the entire LFRZ of the showgrounds.		<a href="#">B - RES &amp; COM s42A Report</a>	Liz	Accept Part 3 at 3.14.2
8	B	Zones	Harvey Norman Rezone: 1. Rezone the eastern part of 226 Evans Street to Large Format Retail Zone; 2. extend the General Residential Zoning of the western portion of 226 Evans Street to 5m from the boundary of the consented location for trailer parks.		<a href="#">B - RES &amp; COM s42A Report</a>	Liz	Accept Part 3 at 3.31.2



9	B	Zones	rezone 168 King Street, Temuka to Town Centre Zone. Note the change needs to apply to road as well.			<a href="#">B - RES &amp; COM s42A Report</a>	Liz	Accept Part 3 at 3.31.2
10	B	Zones	Rezone the land that fronts Quarry Road between 42 - 66 Quarry Road (as identified in the submission by Timaru Old Boys) to General Residential Zone.			<a href="#">B - RES &amp; COM s42A Report</a>	Liz	Accept Part 3 at 3.31.2



11	B	Zones	Rezone 11 Chalmers Street in Highfield, Timaru to Local Centre Zone.		<a href="#">B - RES &amp; COM s42A Report</a>	Liz	Accept Part 3 at 3.31.2
12	B	Zones	Rezone the 10m strip of land at 18A Hobbs Street (as identified in the submission by Foodstuffs) to Local Centre Zone.		<a href="#">B - RES &amp; COM s42A Report</a>	Liz	Accept Part 3 at 3.31.2

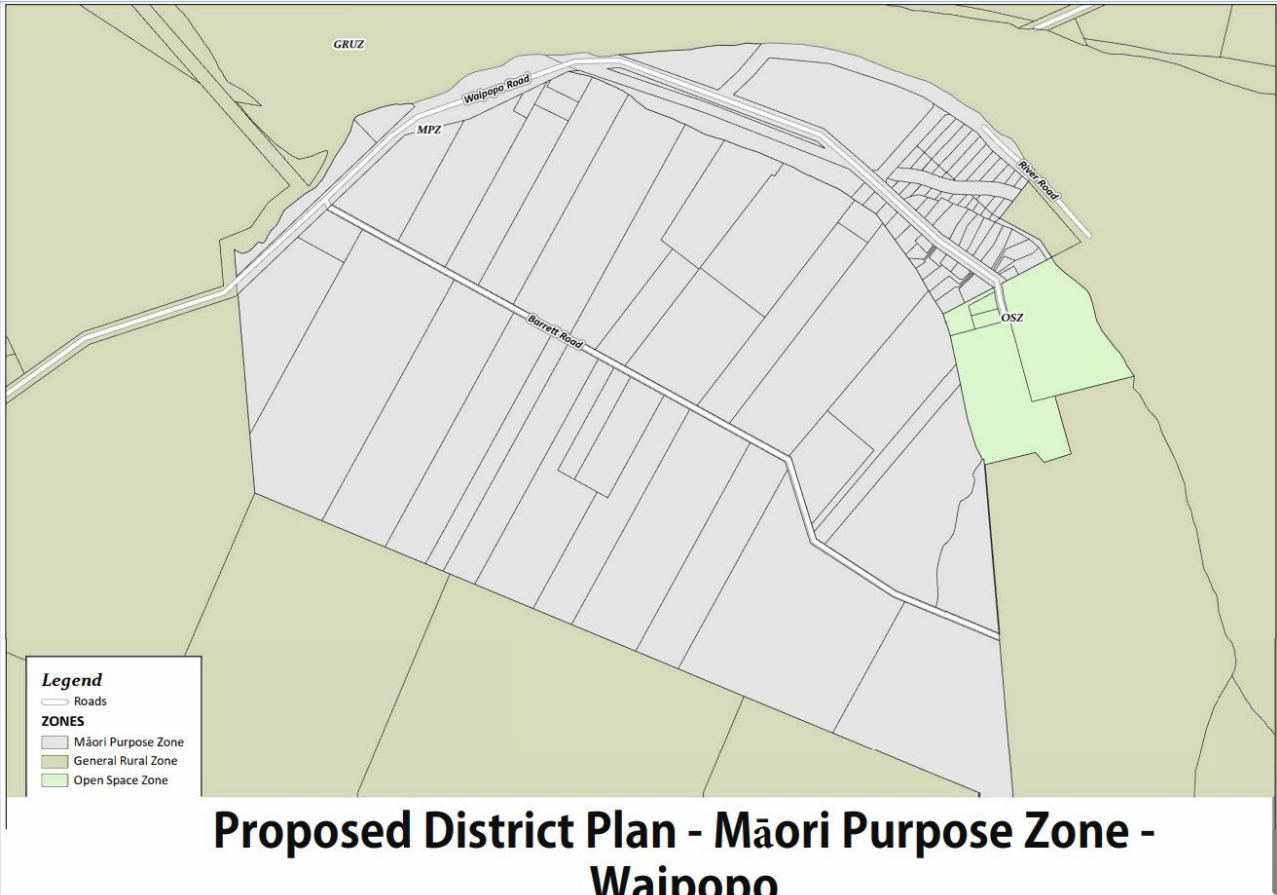


13	B	Precincts	delete PREC2 - Southern Centre Precinct		B - RES & COM s42A Report	Liz	Accept Part 3 at 3.21.2
16	B	Specific control areas	Delete "Grey Road / Arthur Street - Potential Large Scale Retail Specific Control Area"		B - RES & COM s42A Report	Liz	Accepted Part 3 at 3.31.2
22	D	Bat Protection Area	replace with new overlay shapefile. Rename to 'Long-tailed Bat Habitat Protection Area'	<a href="https://opendata.canterburymaps.govt.nz/datasets/ecan::biodiversity-roosting-habitat-of-long-tailed-bat/about">https://opendata.canterburymaps.govt.nz/datasets/ecan::biodiversity-roosting-habitat-of-long-tailed-bat/about</a>	D-ECO s42A Report	Liz	Accept Part 4 at 2.10.2

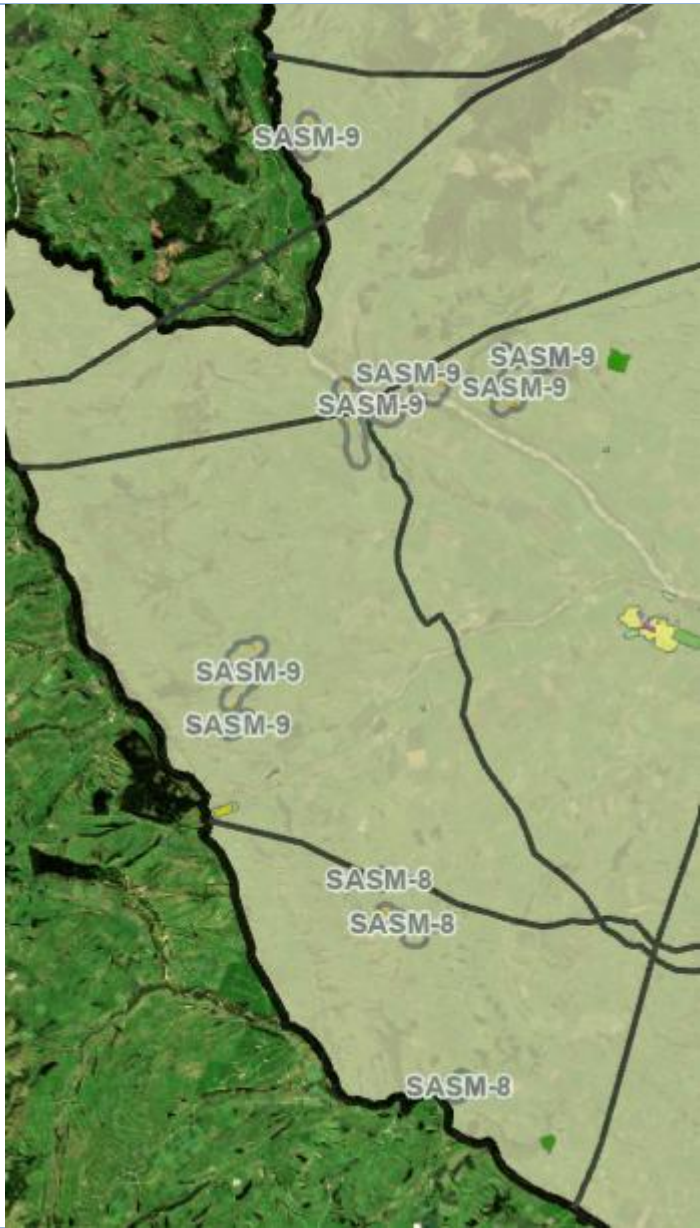
48	D	Significant Natural Areas	add SNA998			<a href="#">D-ECO s42A Report</a>	Liz	Accept Part 4 at 2.2.2
76	D	Outstanding Natural Landscape	<p>Amend boundary between ONL-1 and VAL-1 (in the vicinity of the Rangitata River Diversion Scheme rock weir) so that orange areas shown in image are in ONL-1 and yellow areas are in VAL-1. This includes:</p> <ul style="list-style-type: none"> <li>- Removing the notified overlap between the ONL and VAL in this location; and</li> <li>- Moving the ONL boundary 100m upstream.</li> </ul>			<a href="#">D-NFL Reply Report (row 14 in App C)</a>	Liz	Accept Part 4 at 4.2.2


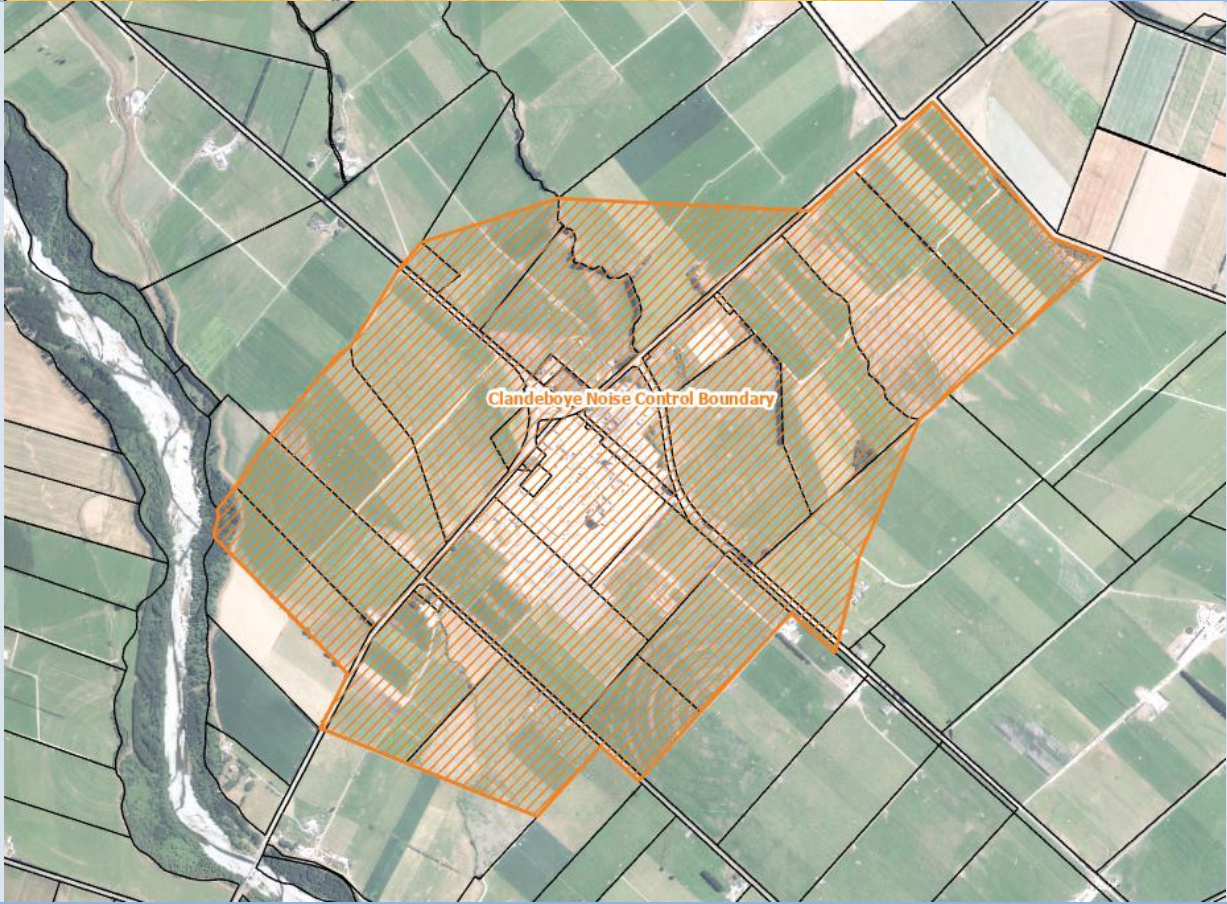


77	D	Visual Amenity Landscape	<p>Amend boundary between ONL-1 and VAL-1 (in the vicinity of the Rangitata River Diversion Scheme rock weir) so that orange areas shown in image are in ONL-1 and yellow areas are in VAL-1. This includes:</p> <ul style="list-style-type: none"> <li>- Removing the notified overlap between the ONL and VAL in this location; and</li> <li>- Moving the ONL boundary 100m upstream.</li> </ul>			<a href="#">D-NFL Reply Report (row 14 in App C)</a>	Liz	Accept Part 4 at 4.2.2
15	E	Zones	rezone 550-582 Waipopo Road, as well as the other land to the north of Waipopo Road (as identified in TDC's submission [42.73]) from OSZ to MPZ	 <p><b>Proposed District Plan - Māori Purpose Zone - Waipopo</b></p>		<a href="#">E- SASM MPZ s42A Report</a>	Liz	Accept Part 3 at 4.1.2

18	E	Precincts	remove 550-582 Waipopo Road, as well as the other land to the north of Waipopo Road from Holiday Huts - PREC4	<div><p><b>Proposed District Plan - Māori Purpose Zone - Waipopo</b></p></div>	<a href="#">E- SASM MPZ s42A Report</a>	Liz	Accept Part 3 at 4.1.2
----	---	-----------	---	---	---	-----	---------------------------



52	E		<p>Author was neutral with this the reduction. No recommendation was made.</p> <p>Potential reduce boundary of Waihi Tapu layer for SASM8 and SASM9 by 50m. (currently 300m, reduce to 250m)</p>			E- SASM MP2 Interim Reply	Liz	Retain as notified Part 6 at 3.2.2
42	F	Light sensitive area	delete LSA overlay	delete entire layer		E- LIGHTS NOISE s42A Report	Liz	Accept Part 7 at 4.3.2

54	F	Specific control areas	add a new Specific Control Area on MRZ behind Pak'n Save on Hobbs Street. Include areas within 30m of the boundary with the LCZ 'Specific Control Area' named 'Hobbs Street Noise Specific Control Area'.			<a href="#">F - White Interim Reply</a>	Liz	Accept Part 7 at 5.18.2
72	F	Noise control boundary	add a new NCB for Clandeboye. Named 'Clandeboye Noise Control Boundary'			<a href="#">F - White Interim Reply</a>	Liz	Accept Part 7 at 5.3.2
73	F	Frost Fans	a new non-DP layer for 'Frost Fans'			<a href="#">F - LIGHTS NOISE s42A Report</a>	Liz	No view expressed – matter for Council Plan admin
78	F	Railway Vibration Alert Layer	A new non-DP layer. Measured 60m from existing railway line layer on both sides.			<a href="#">F - White Interim Reply</a>	Liz	No view expressed – matter for Council Plan admin



59	H	Specific control areas	As a consequential change, remove the 2h SCA over 2, 4, 6 Shaw Street and 6 & 6A Hislop Street (blue outline) as these sections are rezoned to General Residential.		H - White Final Reply	Liz	Accept Part 3 at 2.12.2
62	G	Future Development Area	Amend boundaries of FDA1 and FDA4		<a href="#">G - Growth s42A Report</a>	Matt	Accept Part 10 at 8.1.2



63	G	Future Development Area	Delete FDA8					Reject – Retain FDA8 as Notified Part 10 at 6.3.2
64	G	Future Development Area	Delete FDA11			<a href="#">G - Growth s42A Report</a>	Matt	Accept Part 10 at 7.3.2  Note consequential renumbering of FDA12 and FDA13 required.

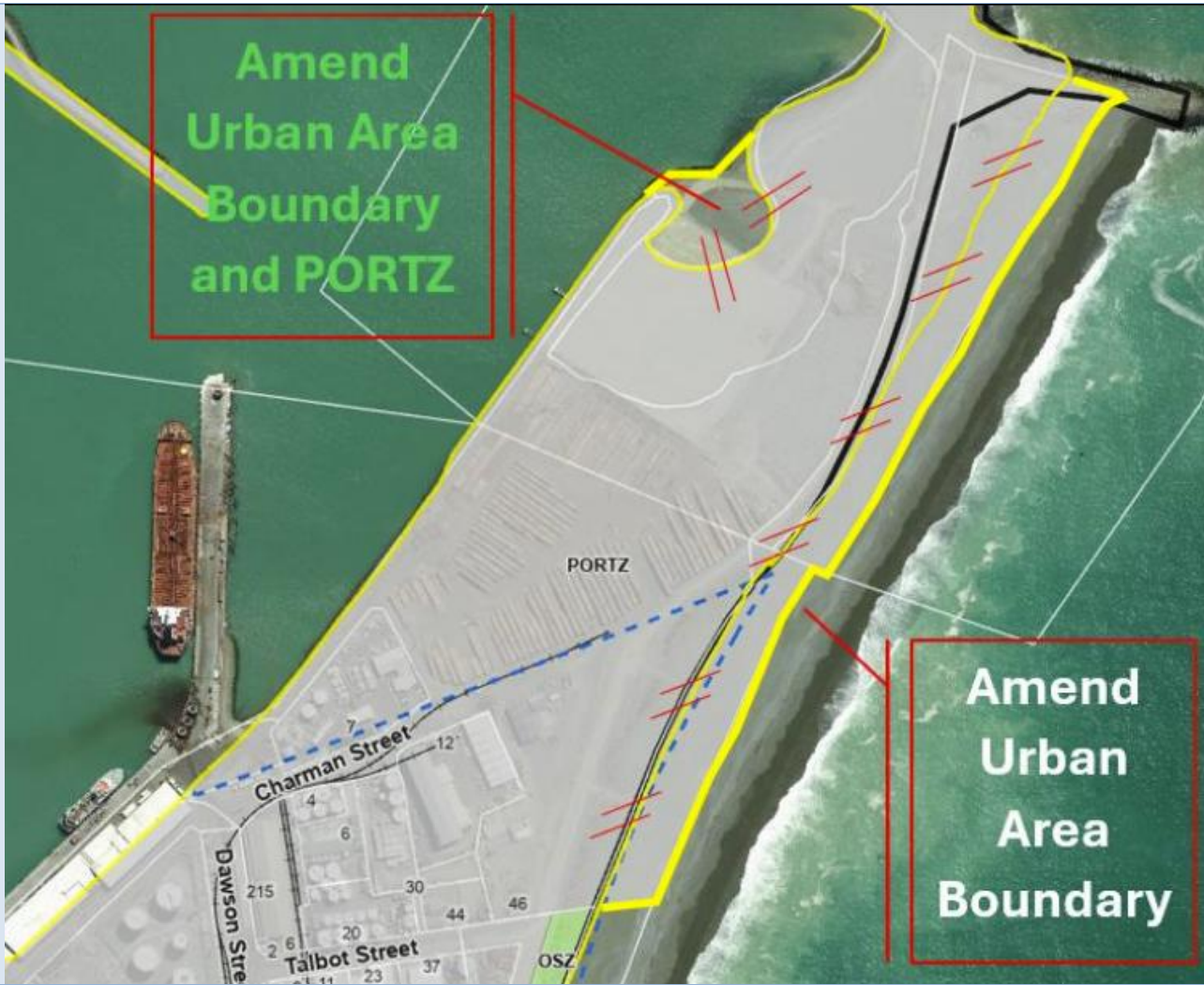


65	G	Zones & Specific Control Area	Rezone from GRU to Rural Lifestyle Zone and add to <del>2ha</del> <b>1.5ha</b> Lot Size Specific Control Area			<a href="#">G- Growth s42A Report</a>	Matt	<b>Accept subject to amendment RLZ 1.5ha lot size specific control area Part 10 at 7.3.2</b>
----	---	-------------------------------	---	--	--	---------------------------------------	------	--

66	G	Future Development Area	Delete FDA14		<a href="#">G - Growth s42A Report</a>	Matt	Accept Part 10 at 8.7.2
67	G	Zones	Rezone land from General Rural to General Residential Zone at the location identified (340 King Street, Temuka)		<a href="#">G - Growth s42A Report</a>	Matt	Accept Part 10 at 6.4.2

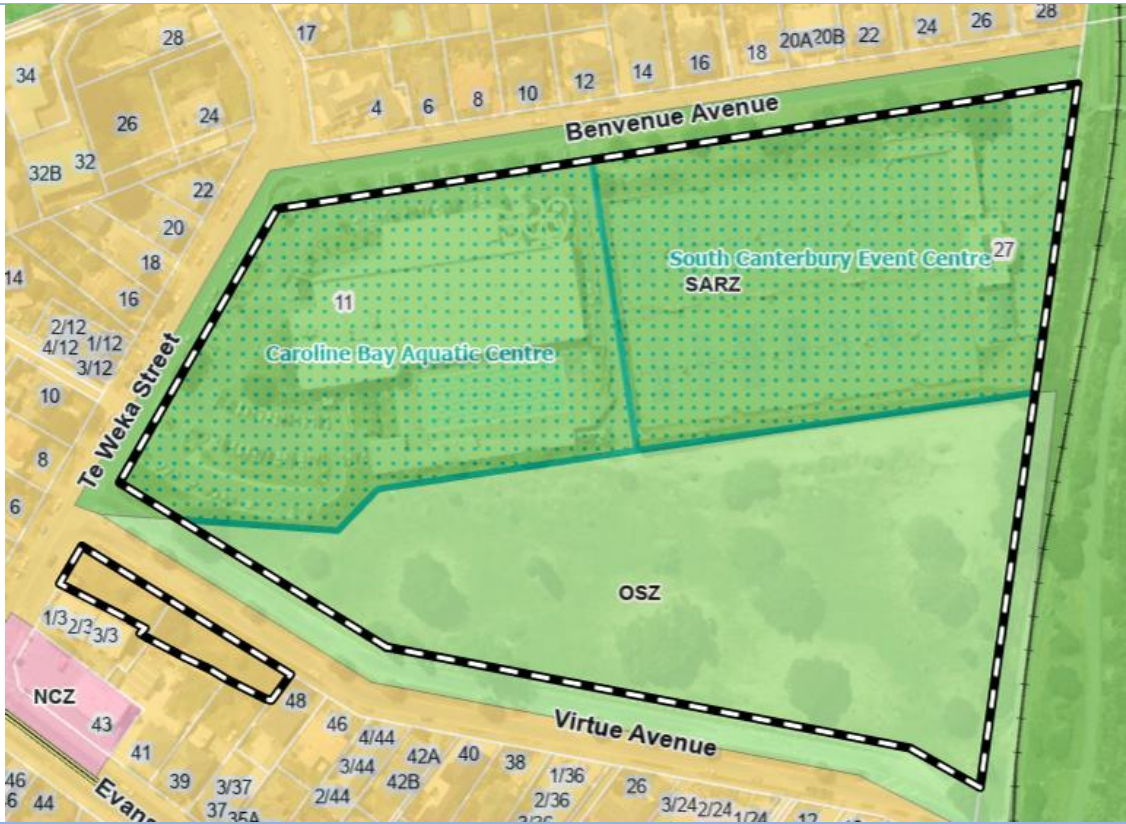


68	G	Zones	rezone land from General Rural to General Industrial Zone at Meadows Road as indicated.		<a href="#">G - Growth s42A Report</a>	Matt	Accept Part 10 at 8.13.2
69	G	Urban Areas	extent urban area boundary to include new GIZ land.		<a href="#">G - Growth s42A Report</a>	Matt	Accept Part 10 at 8.13.2

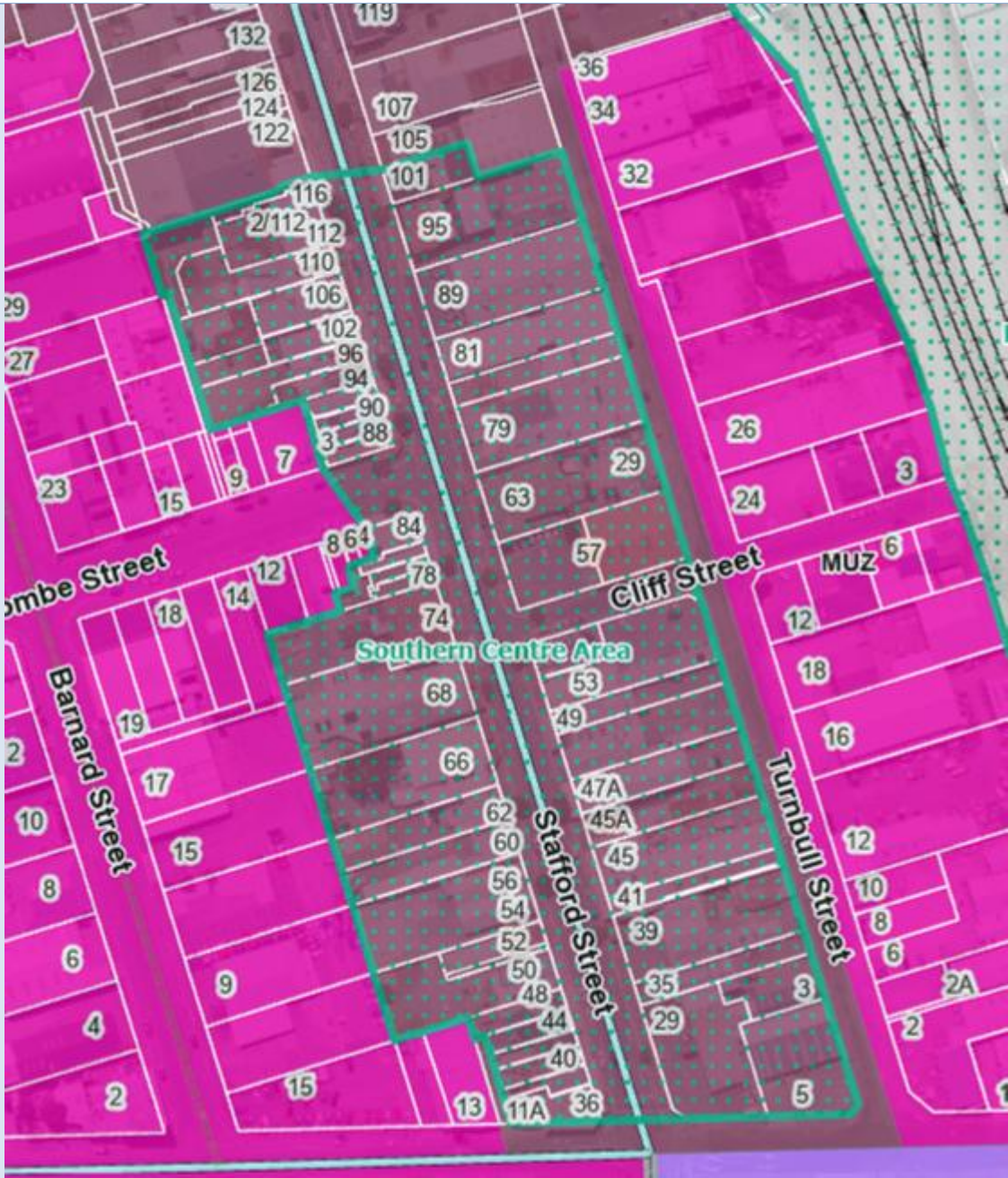
71	G	Zones	Extend Port Zone and urban boundary to include all areas above MHWS			<a href="#">G- Growth s42A Report</a>	Matt	Accept Part 10 at 8.17.2
----	---	-------	---	--	--	---------------------------------------	------	--------------------------





88-89	G	Zones and Specific Control area	<div><div><div>1. rezone area outlined with dots from GRUZ to Rural Lifestyle Zone</div><div>2. Extend Specific Control Area 'Brookfield Road' to cover the rezoned area</div></div></div> <div></div>	<div><div><div><a href="#">G– Growth.</a> <a href="#">JWS Bonis,</a> <a href="#">Ross,</a> <a href="#">Pfluger,</a> <a href="#">Greenshi</a> <a href="#">elds</a></div><div>Sub No.30 C&amp;S McKnight</div></div></div>	Matt	Accept Part 10 at 8.14.2	
20	H	Specific control areas	<div><div><div>cl16 error of SCA as no related provision in Plan. Remove 'highfield shopping centre' specific control area'</div></div><div></div></div>		Cl16	n/a	Accept

53	H	Specific control areas	<p><b>cl16</b> error of SCA name. Change label 'South Canterbury Event Centre' to 'Tennis South Canterbury'</p>		cl16	N/a	Accept
----	---	------------------------	---	---	------	-----	--------



55	H	Specific control areas	<p><b>cl16</b> remove SCA as no related provisions in Plan. Remove Southern Centre Area - SCA on Stafford Street</p>		cl16	N/a	Accept
----	---	------------------------	--	--	------	-----	--------

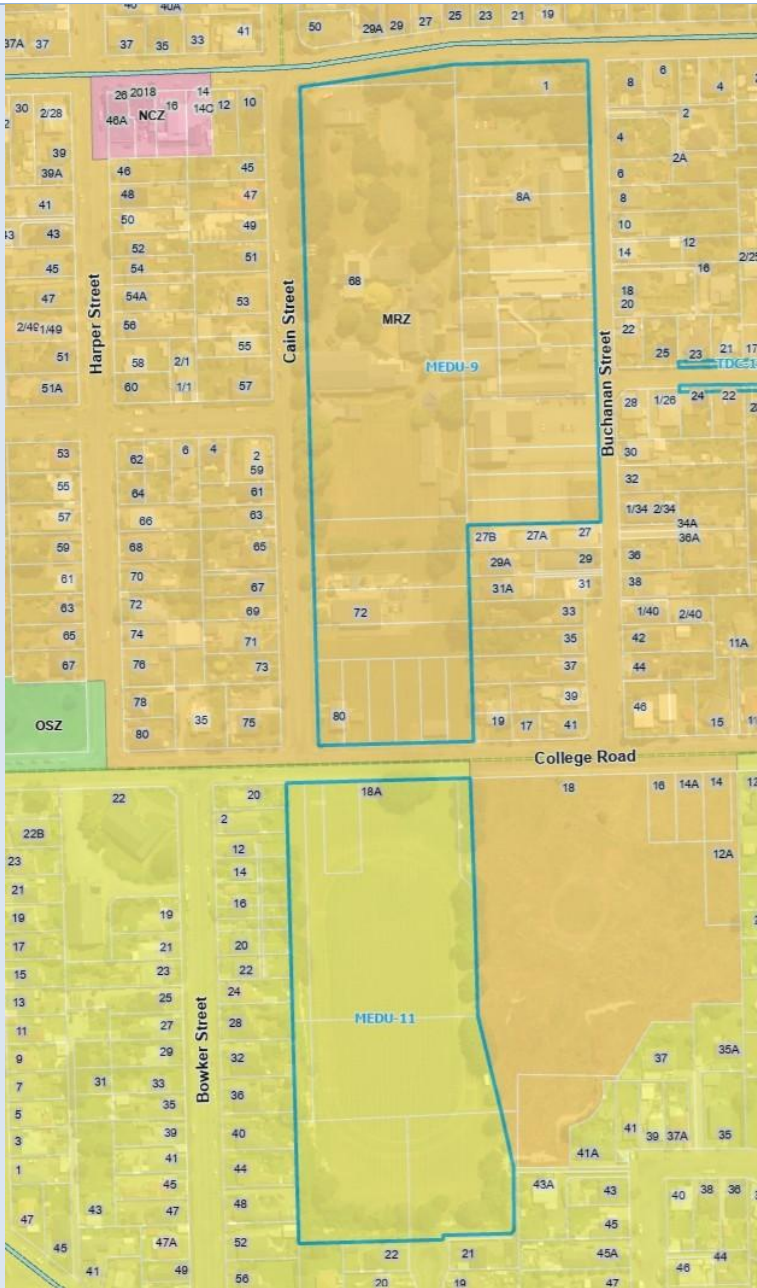



82	H	Specific Control Areas	cl16 remove Hight Specific Control Area from the Port Zone, as the SCA only applies to GIZ.			Cl16	N/a	Accept
14	D	Zones	Domain Avenue and 32 Milford-Clandeboyne Road is rezoned from Sports and Recreation Zone to the General Rural Zone.			<a href="#">D-OSZ s42A Report</a>	Nick	Accept Part 3 at 7.5.2



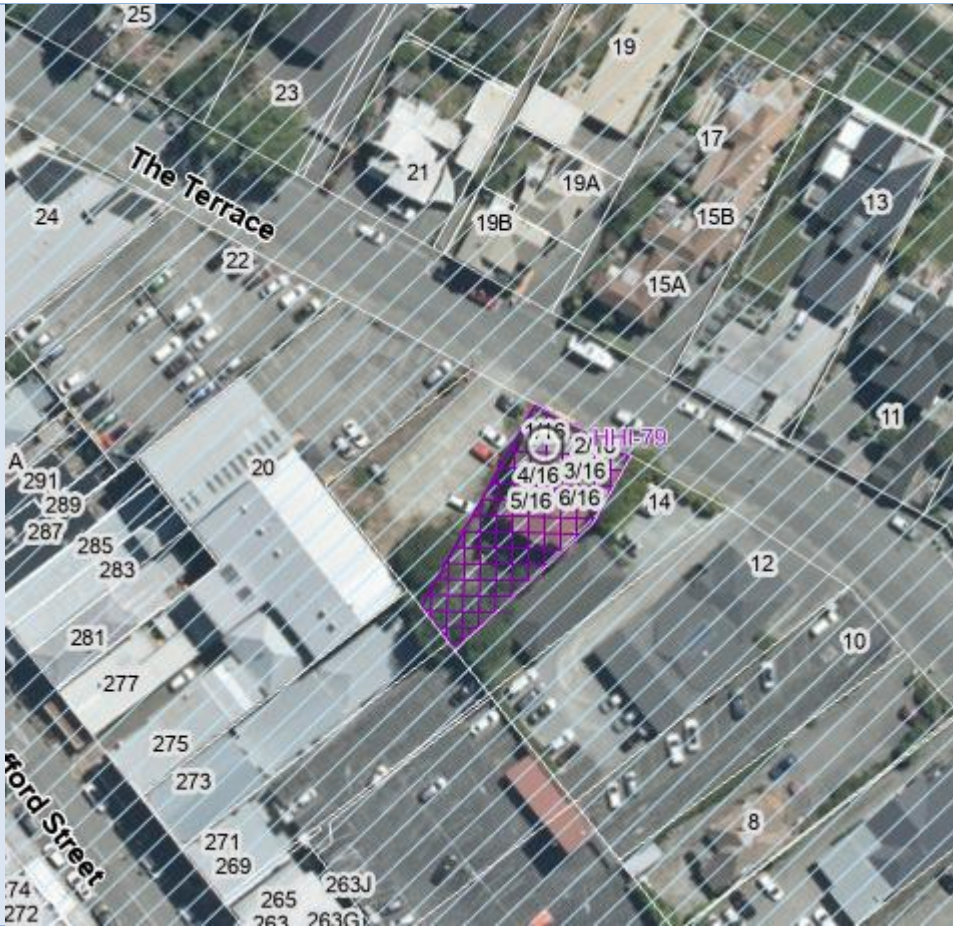
25	D	Development Area	for DEV1, remove stormwater basin	<p>DEV1 - BROUGHS GULLY DEVELOPMENT AREA PLAN</p> 	SUB & DEV, para 10.4.13, remove pink circled stormwater area	Nick	Accept Part 5 at 7.3.2
86	E	Esplanade Provisions	Remove the Esplanade Provision from Lot 2 DP 326718 as circled in red		E- Subdivision and Development Areas s42	Nick	Accept Part 5 at 6.8.2
75	G	Designation	KRH designation is to be updated with a new electronic shapefile.	Mapbook can be viewed at: <a href="https://www.timaru.govt.nz/_data/assets/pdf_file/0020/1028243/s42A-summary-Appendix-B-KiwiRail-Designation-Comparison-Mapbook.pdf">https://www.timaru.govt.nz/_data/assets/pdf_file/0020/1028243/s42A-summary-Appendix-B-KiwiRail-Designation-Comparison-Mapbook.pdf</a>	G - Designations - s42A Report Summary	Rachael	Accept Part 9 at 1.6.2



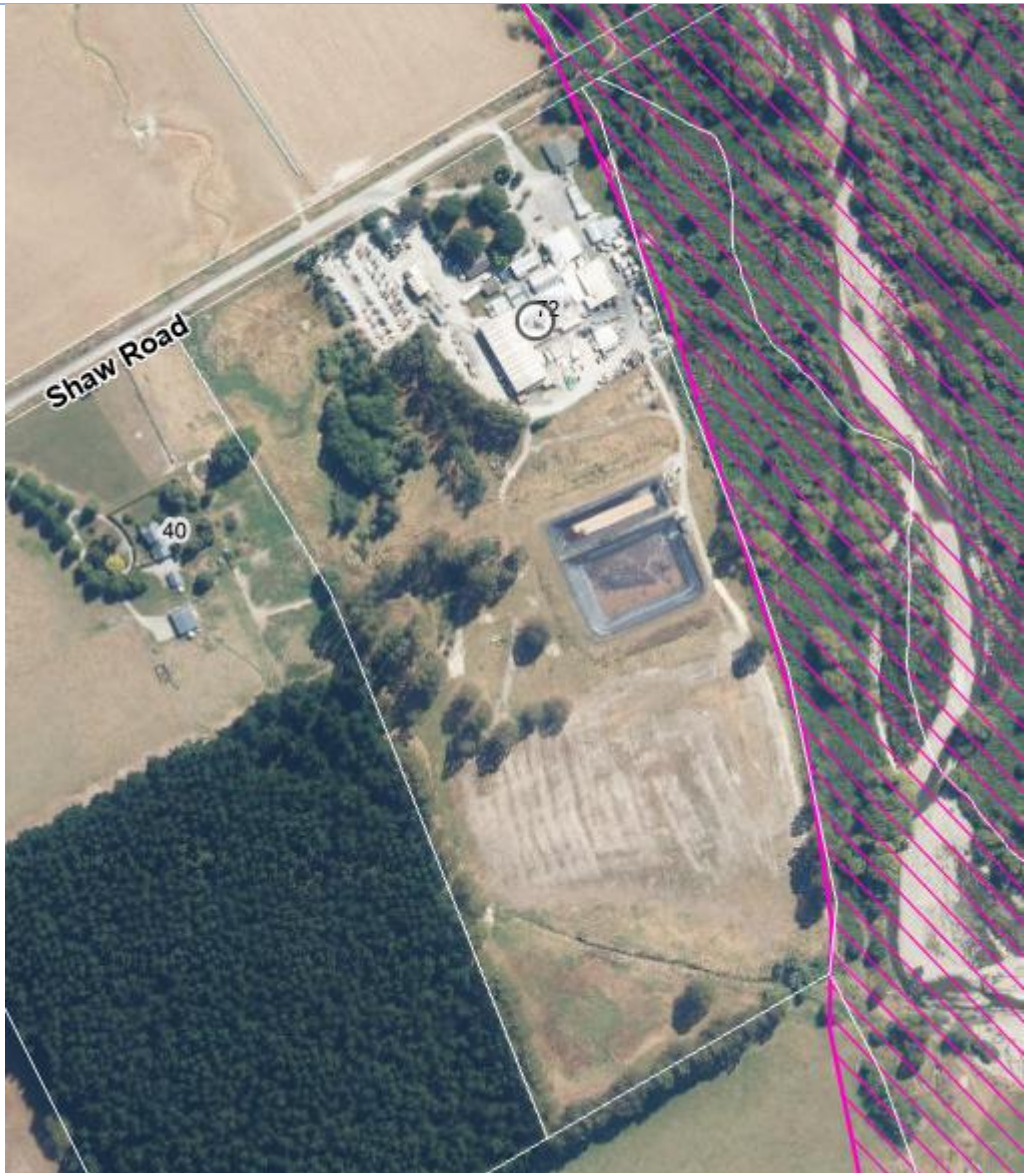
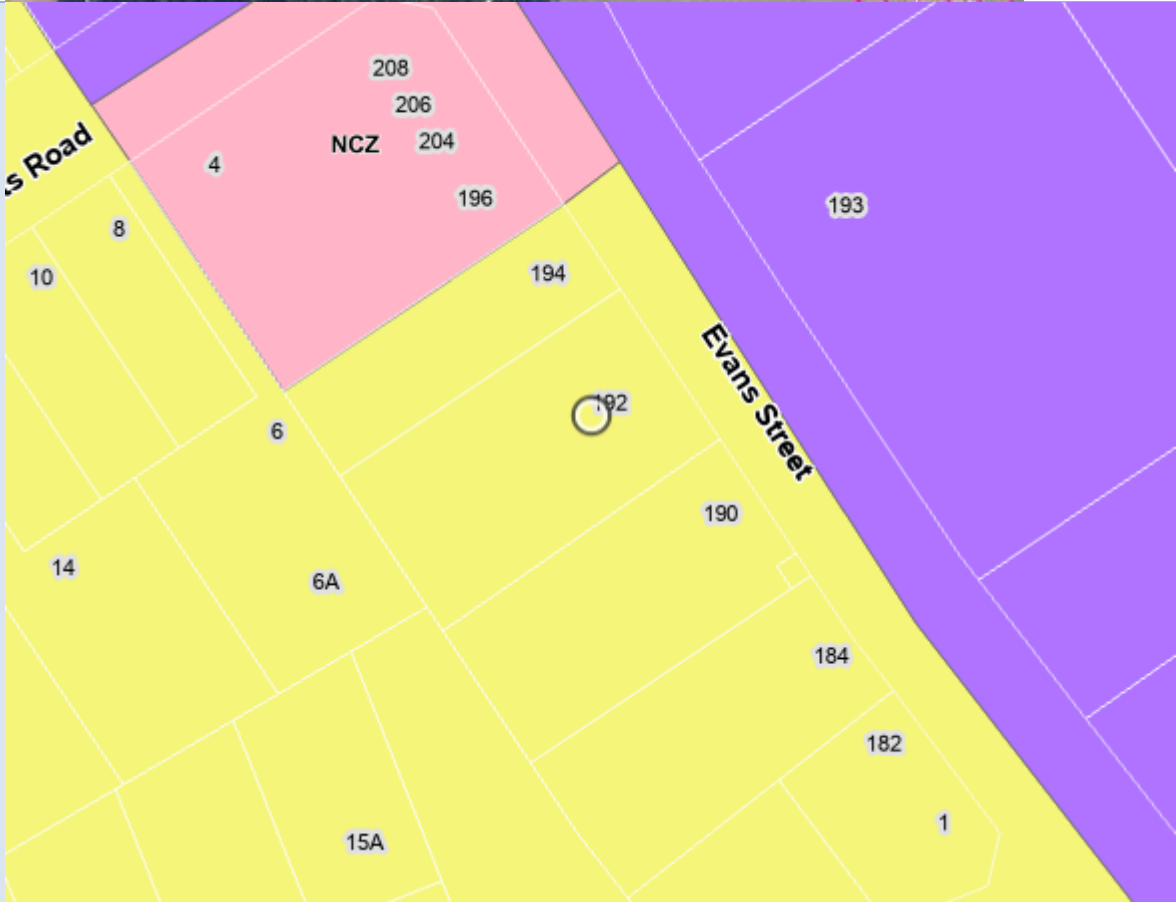
80	G	Designation	MEDU-11 on the Planning Maps is to be incorporated into MEDU-9			<a href="#">G - Designations s42A Report</a>	Rachael	Accept Part 9 at 1.7.2
81	G	Designation	Renumbering of MEDU Designations on the Planning Map			<a href="#">G - Designations s42A Report</a>	Rachael	Accept Part 9 at 1.7.2
84	G	Designation	Amendments to the boundaries of MEDU-26 (as notified)			<a href="#">G - Designations s42A Report</a>	Rachael	Accept Boundaries Part 9 at 1.7.2





			<div>16 The Terrace Remove HHI-79</div> 			<div>Panel Decision Report Part 6, Section 4.17.2</div>
--	--	--	---	--	--	---



			<p>72 Shaw Road Amend the Liquefaction Area Overlay to reflect the site boundary of 72 Shaw Road, Geraldine.</p>				<p>Accept</p> <p>Decision Report Part 8 at 2.46.2</p>
			<p>192 and 194 Evans St Rezone to NCZ</p>				<p>Accept</p> <p>Decision Report Part 3 at 3.31 (Willowridge Evans Street)</p>

