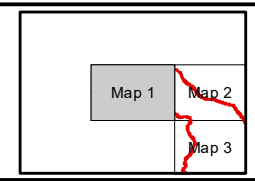


SCALE 1:50,000
(on A3 page)



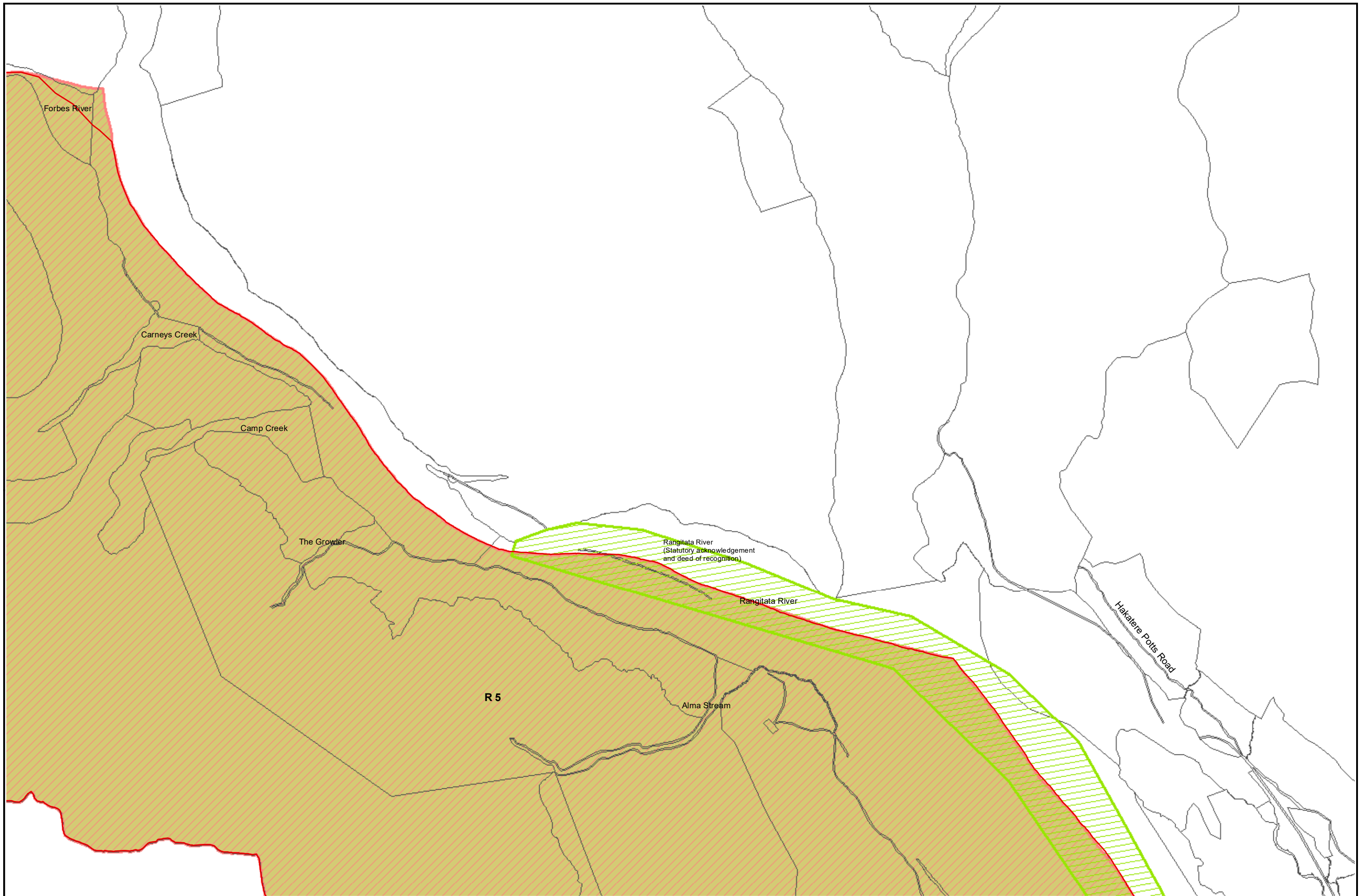
TIMARU DISTRICT PLAN

Cadastral information derived from Land Information New Zealand's Core Record System (CRS). This data may not be digitised or scanned without the permission of the Regional Manager. CROWN COPYRIGHT RESERVED
Approved for internal reproduction by TIMARU DISTRICT COUNCIL - License No 133564-01



Map 1

Version Date: September 2021



SCALE 1:50,000
 (on A3 page)

0 500 1,000 2,000 3,000 m

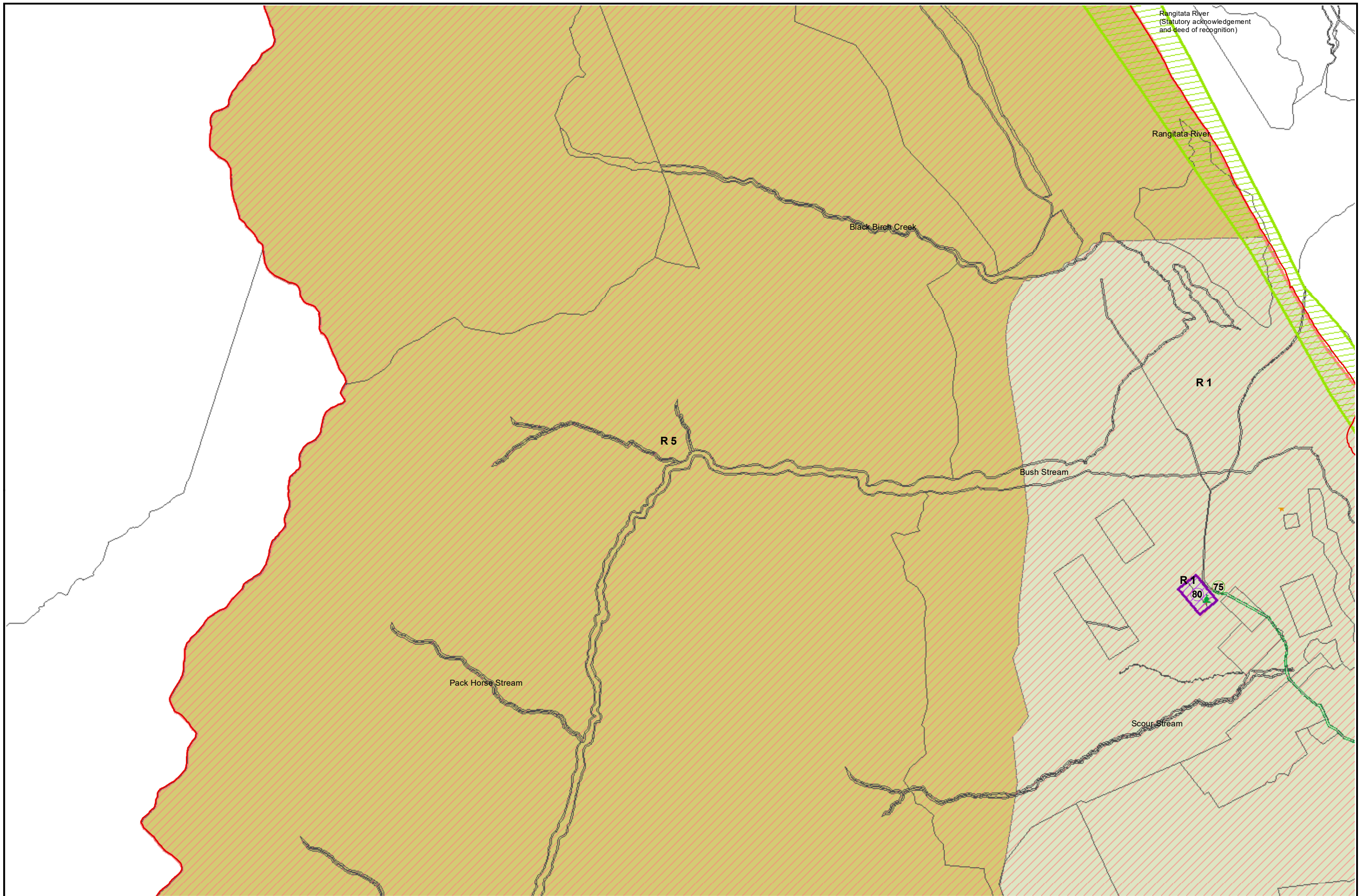


TIMARU DISTRICT PLAN


Cadastral information derived from Land Information New Zealand's Core Record System (CRS). This data may not be digitised or scanned without the permission of the Regional Manager. CROWN COPYRIGHT RESERVED. Approved for internal reproduction by TIMARU DISTRICT COUNCIL - License No 133564-01

Map
2

Version Date: September 2021

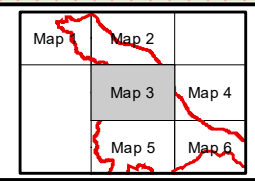


SCALE 1:50,000
 (on A3 page)



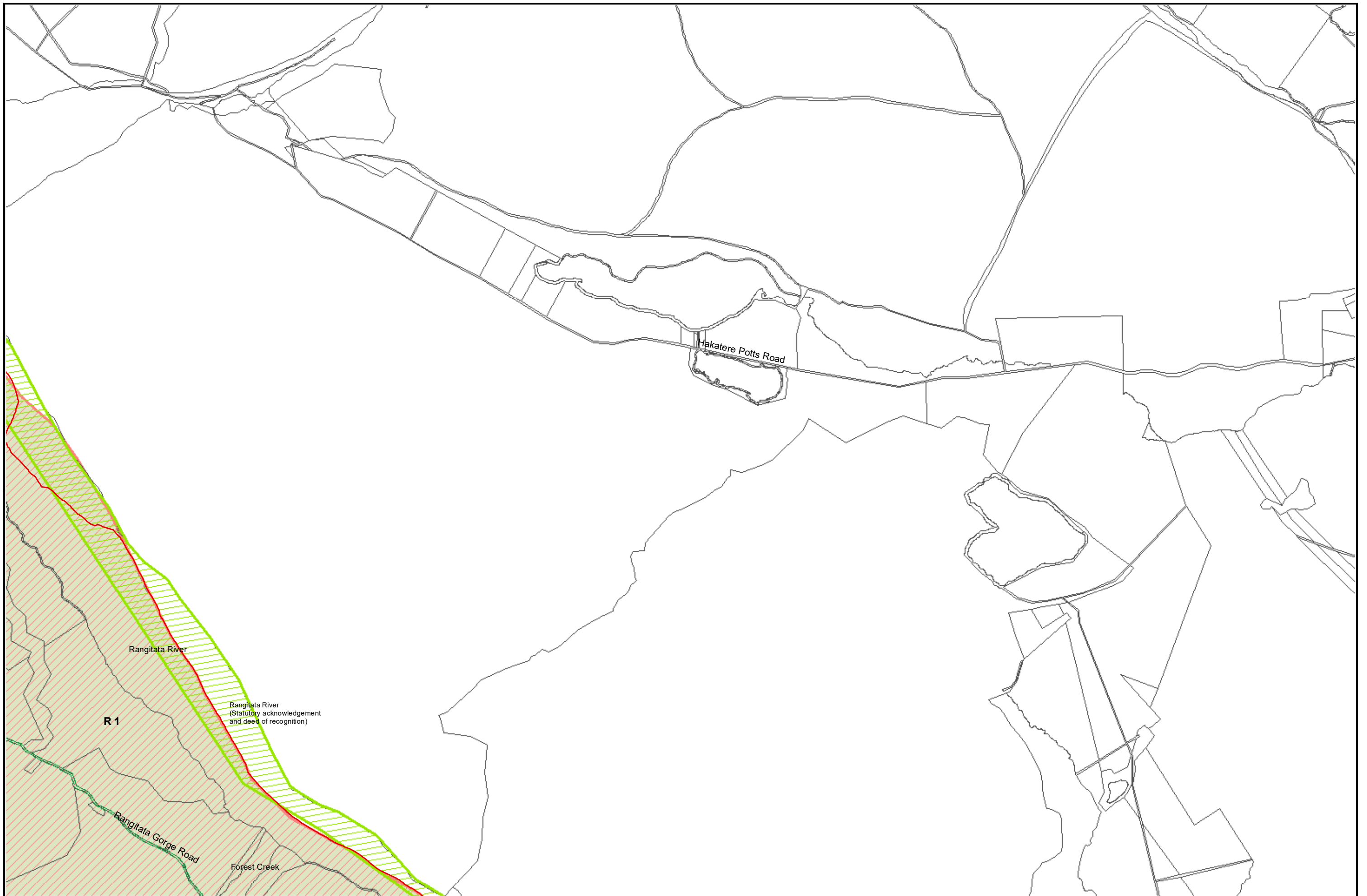
TIMARU DISTRICT PLAN

Cadastral information derived from Land Information New Zealand's Core Record System (CRS). This data may not be digitised or scanned without the permission of the Regional Manager. CROWN COPYRIGHT RESERVED. Approved for internal reproduction by TIMARU DISTRICT COUNCIL - License No 133564-01



Map 3

Version Date: September 2021



SCALE 1:50,000
(on A3 page)

0 500 1,000 2,000 3,000 m

N
W E
S

Cadastral information derived from Land Information New Zealand's Core Record System (CRS). This data may not be digitised or scanned without the permission of the Regional Manager. CROWN COPYRIGHT RESERVED. Approved for internal reproduction by TIMARU DISTRICT COUNCIL - License No 133564-01

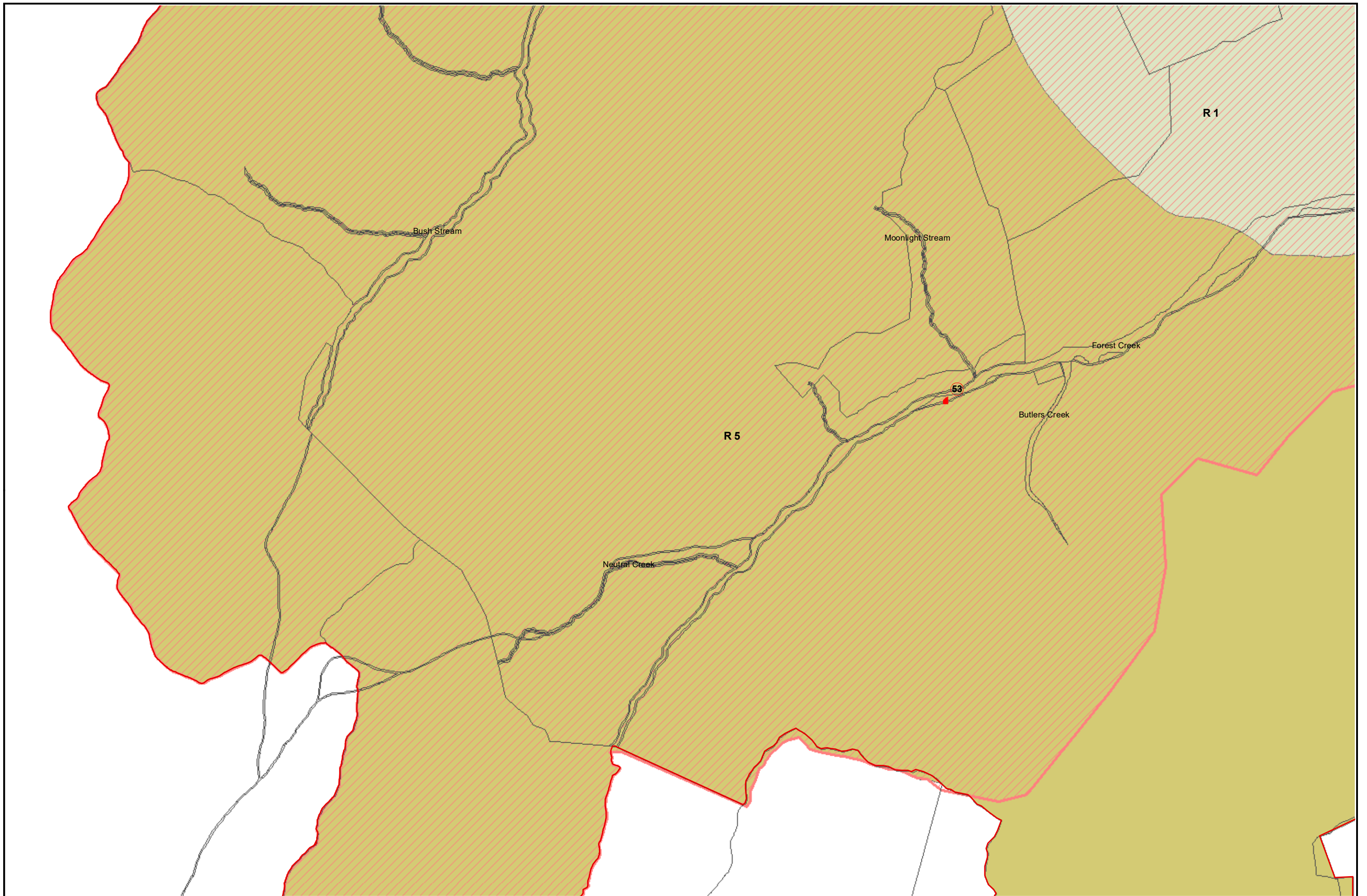
TIMARU DISTRICT PLAN

TIMARU
DISTRICT COUNCIL

Map 2
Map 3 Map 4
Map 5 Map 6 Map 7

Map 4

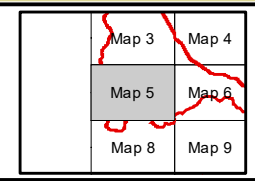
Version Date: September 2021



SCALE 1:50,000
(on A3 page)



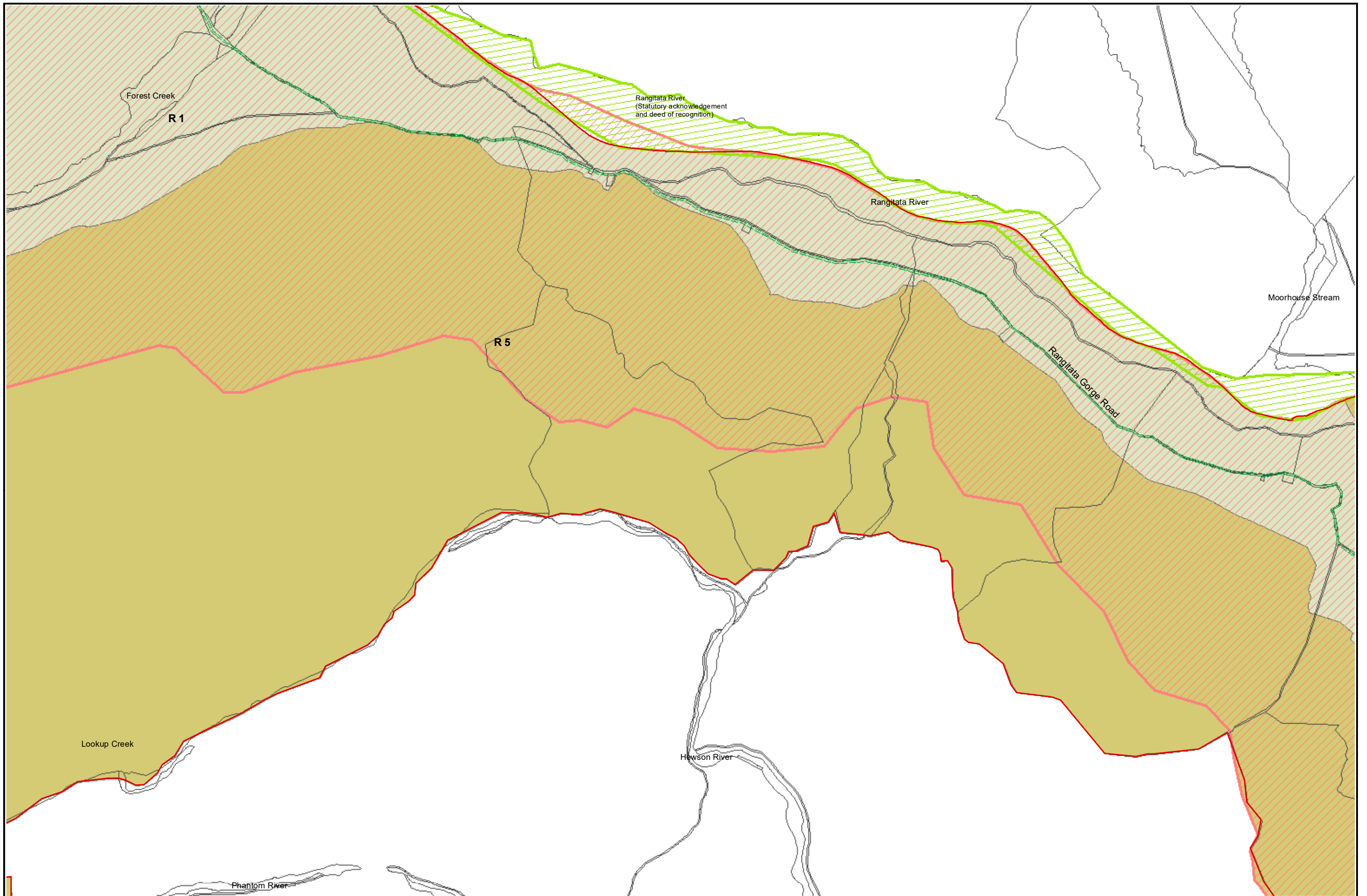
TIMARU DISTRICT PLAN



Map 5

Version Date: September 2021

Cadastral information derived from Land Information New Zealand's Core Record System (CRS). This data may not be digitised or scanned without the permission of the Regional Manager. CROWN COPYRIGHT RESERVED. Approved for internal reproduction by TIMARU DISTRICT COUNCIL - License No 133564-01



SCALE 1:50,000
 (on A3 page)

0 500 1,000 2,000 3,000 m



TIMARU DISTRICT PLAN

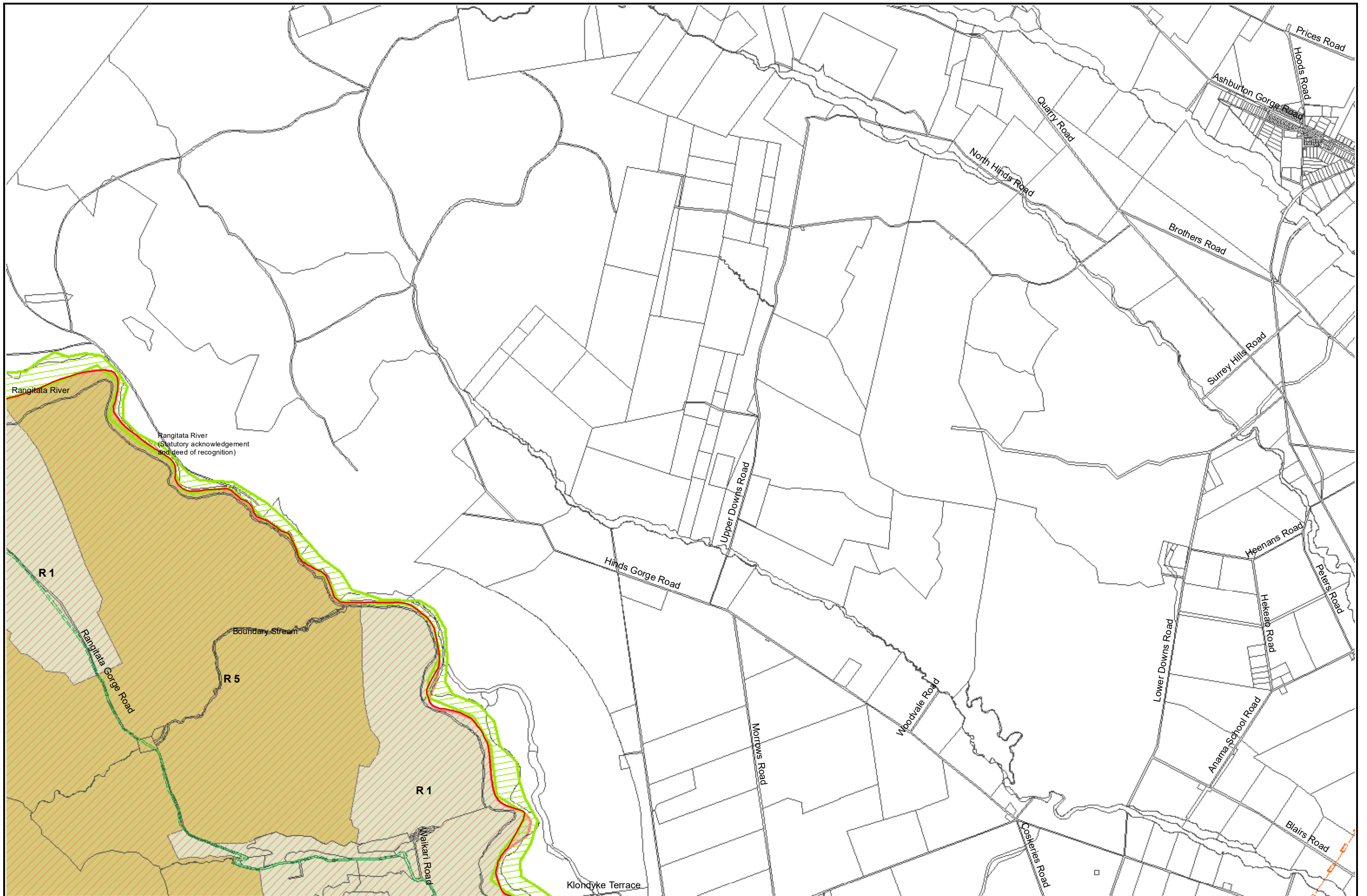


Map 3	Map 4	
Map 5	Map 6	Map 7
Map 8	Map 9	Map 10

Map 6

Version Date: September 2021

Cadastral information derived from Land Information New Zealand's Core Record System (CRS). This data may not be digitised or scanned without the permission of the Regional Manager. CROWN COPYRIGHT RESERVED. Approved for internal reproduction by TIMARU DISTRICT COUNCIL - License No 133564-01



SCALE 1:50,000
(on A3 page)

0 500 1,000 2,000 3,000 m

Cadastral information derived from Land Information New Zealand's Core Record System (CRS). This data may not be digitised or scanned without the permission of the Regional Manager. CROWN COPYRIGHT RESERVED. Approved for internal reproduction by TIMARU DISTRICT COUNCIL - License No 133564-01

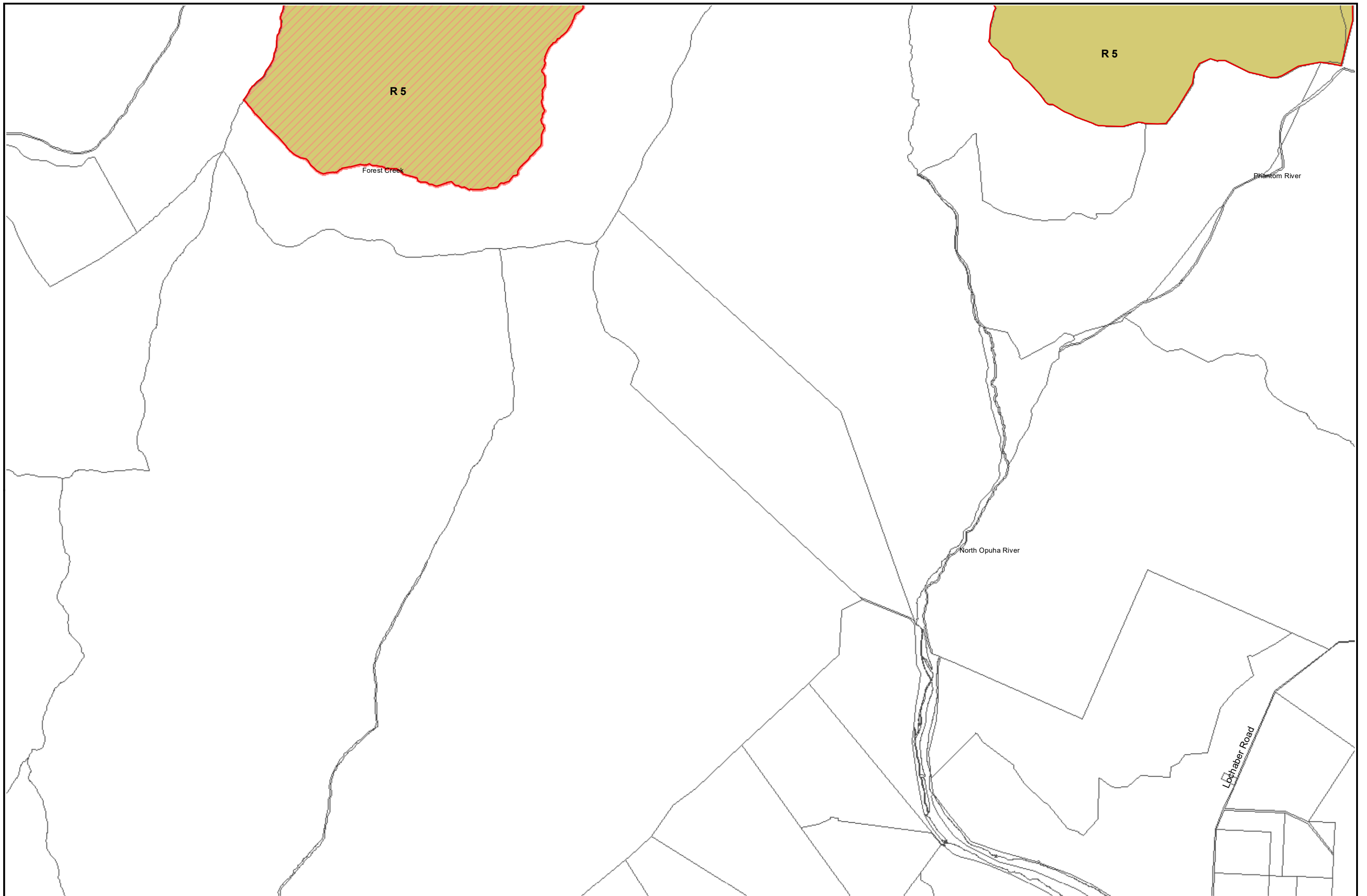
TIMARU DISTRICT PLAN

TIMARU
DISTRICT COUNCIL


Map 4	Map 7
Map 6	Map 10
Map 9	

Map 7

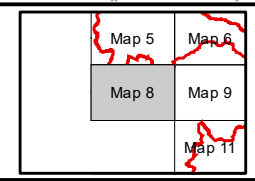
Version Date: September 2021



SCALE 1:50,000
(on A3 page)



TIMARU DISTRICT PLAN



Map 8

Version Date: September 2021

Cadastral information derived from Land Information New Zealand's Core Record System (CRS). This data may not be digitised or scanned without the permission of the Regional Manager. CROWN COPYRIGHT RESERVED. Approved for internal reproduction by TIMARU DISTRICT COUNCIL - License No 133564-01



SCALE 1:50,000
(on A3 page)



TIMARU DISTRICT PLAN

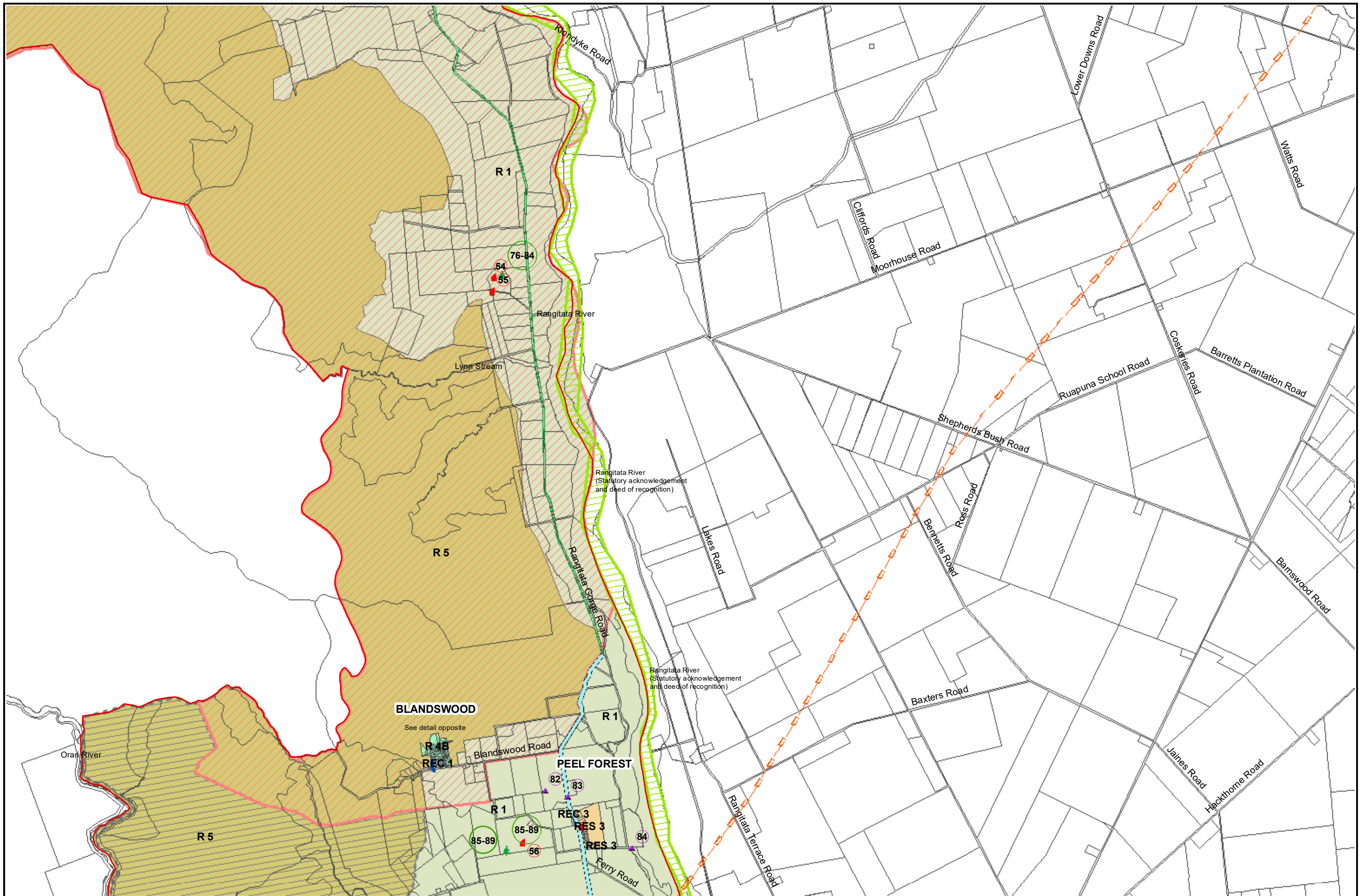


Map 5	Map 6	Map 7
Map 8	Map 9	Map 10
	Map 11	Map 12

Map 9

Version Date: September 2021

Cadastral information derived from Land Information New Zealand's Core Record System (CRS). This data may not be digitised or scanned without the permission of the Regional Manager. CROWN COPYRIGHT RESERVED. Approved for internal reproduction by TIMARU DISTRICT COUNCIL - License No 133564-01



SCALE 1:50,000
 (on A3 page)

0 500 1,000 2,000 3,000 m

Cadastral information derived from Land Information New Zealand's Core Record System (CRS). This data may not be digitised or scanned without the permission of the Regional Manager. CROWN COPYRIGHT RESERVED
 Approved for internal reproduction by TIMARU DISTRICT COUNCIL - License No 133564-01

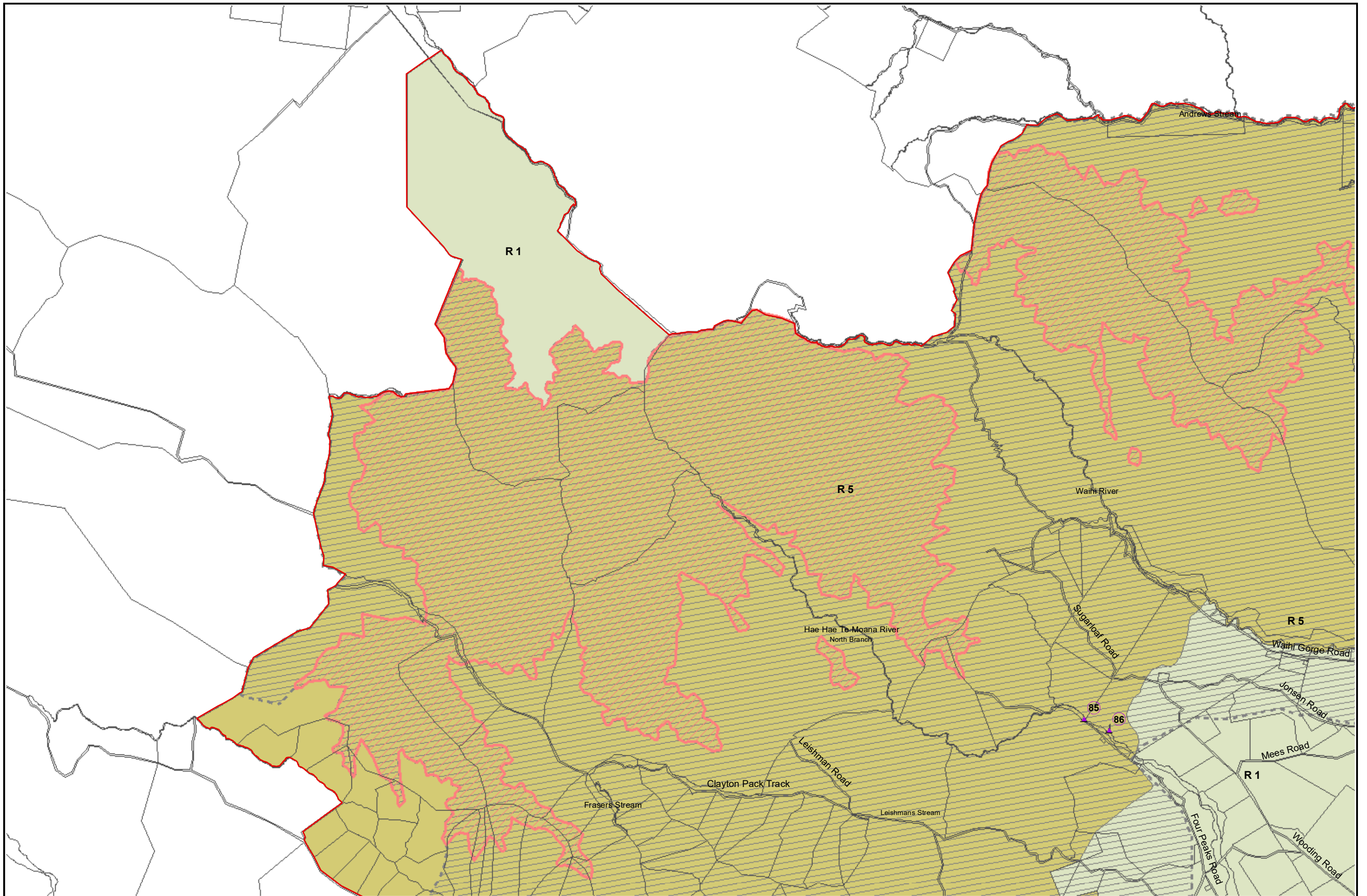
TIMARU DISTRICT PLAN

TIMARU DISTRICT COUNCIL

Map 6	Map 7
Map 9	Map 10
Map 11	Map 12

Map 10

Version Date: September 2021



SCALE 1:50,000
 0 500 1,000 2,000 3,000 m



TIMARU DISTRICT PLAN

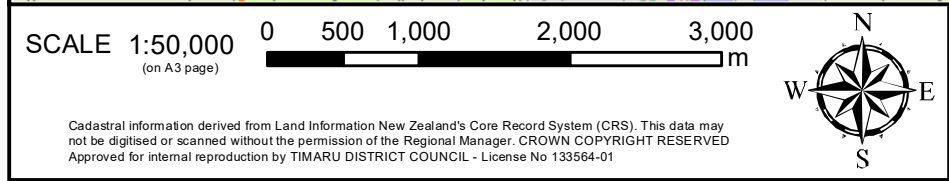
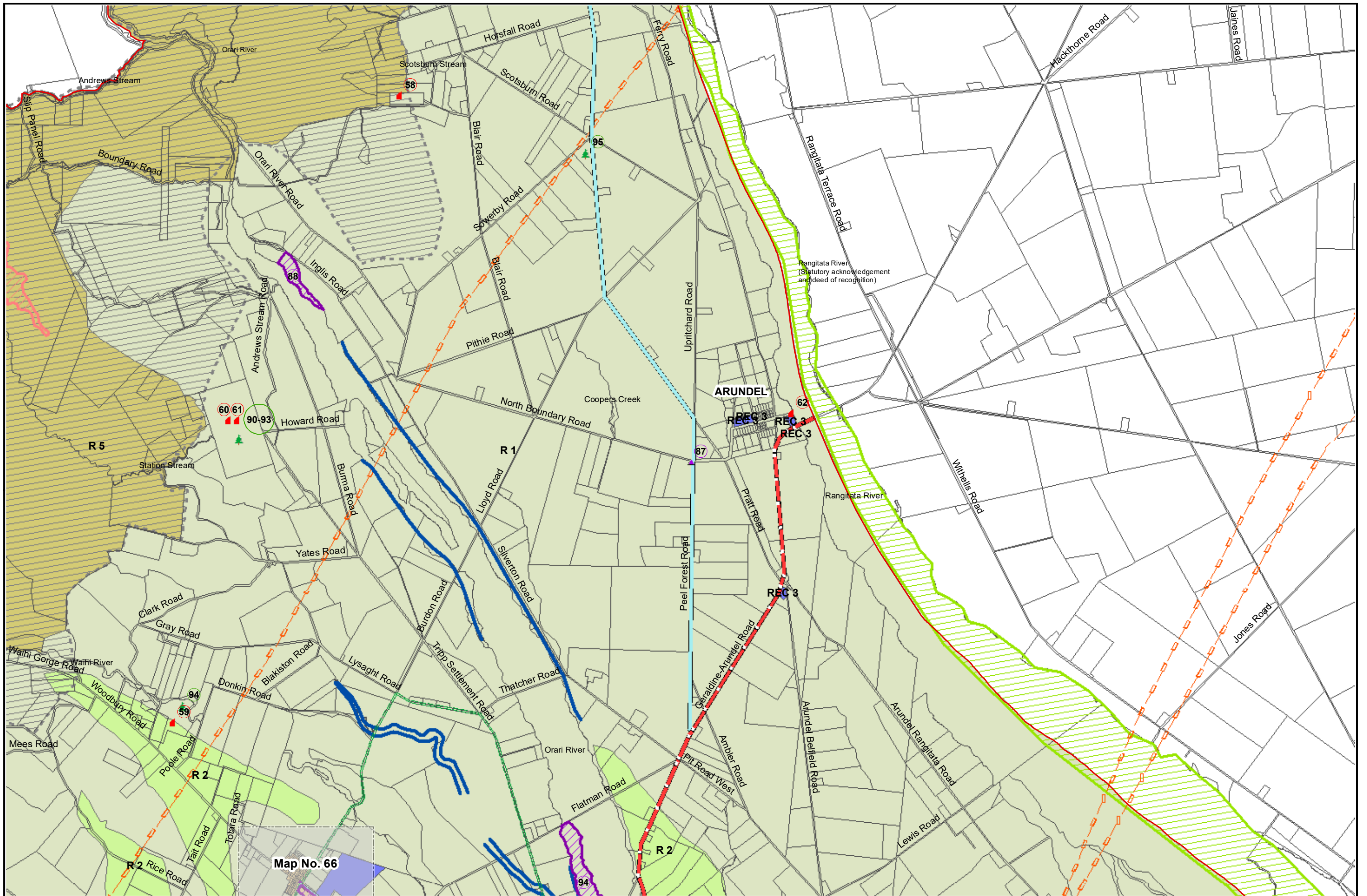


Map 8	Map 9	Map 10
	Map 11	Map 12
Map 13	Map 14	Map 15

Map 11

Version Date: September 2021

Cadastral information derived from Land Information New Zealand's Core Record System (CRS). This data may not be digitised or scanned without the permission of the Regional Manager. CROWN COPYRIGHT RESERVED. Approved for internal reproduction by TIMARU DISTRICT COUNCIL - License No 133564-01



TIMARU DISTRICT PLAN

TIMARU
DISTRICT COUNCIL

Map 9	Map 10	
Map 11	Map 12	
Map 14	Map 15	Map 16

Map 12

Version Date: September 2021

Cadastral information derived from Land Information New Zealand's Core Record System (CRS). This data may not be digitised or scanned without the permission of the Regional Manager. CROWN COPYRIGHT RESERVED. Approved for internal reproduction by TIMARU DISTRICT COUNCIL - License No 133564-01



SCALE 1:50,000
(on A3 page)

0 500 1,000 2,000 3,000 m

N
E
S
W

Cadastral information derived from Land Information New Zealand's Core Record System (CRS). This data may not be digitised or scanned without the permission of the Regional Manager. CROWN COPYRIGHT RESERVED. Approved for internal reproduction by TIMARU DISTRICT COUNCIL - License No 133564-01

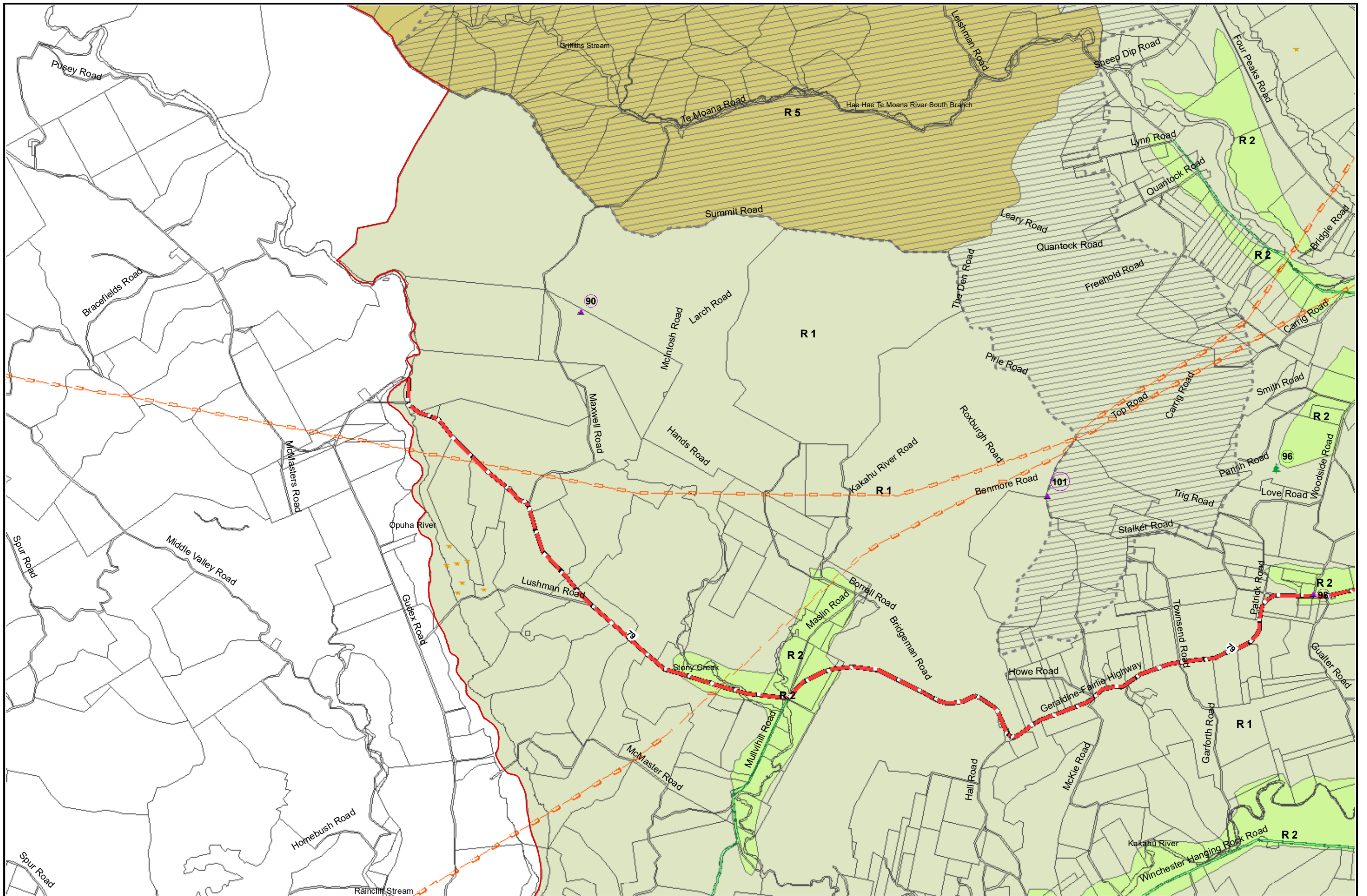
TIMARU DISTRICT PLAN

TIMARU
DISTRICT COUNCIL

Map 13	Map 14	Map 11
Map 17	Map 18	

Map 13

Version Date: September 2021



SCALE 1:50,000
 (on A3 page)

0 500 1,000 2,000 3,000 m



TIMARU DISTRICT PLAN

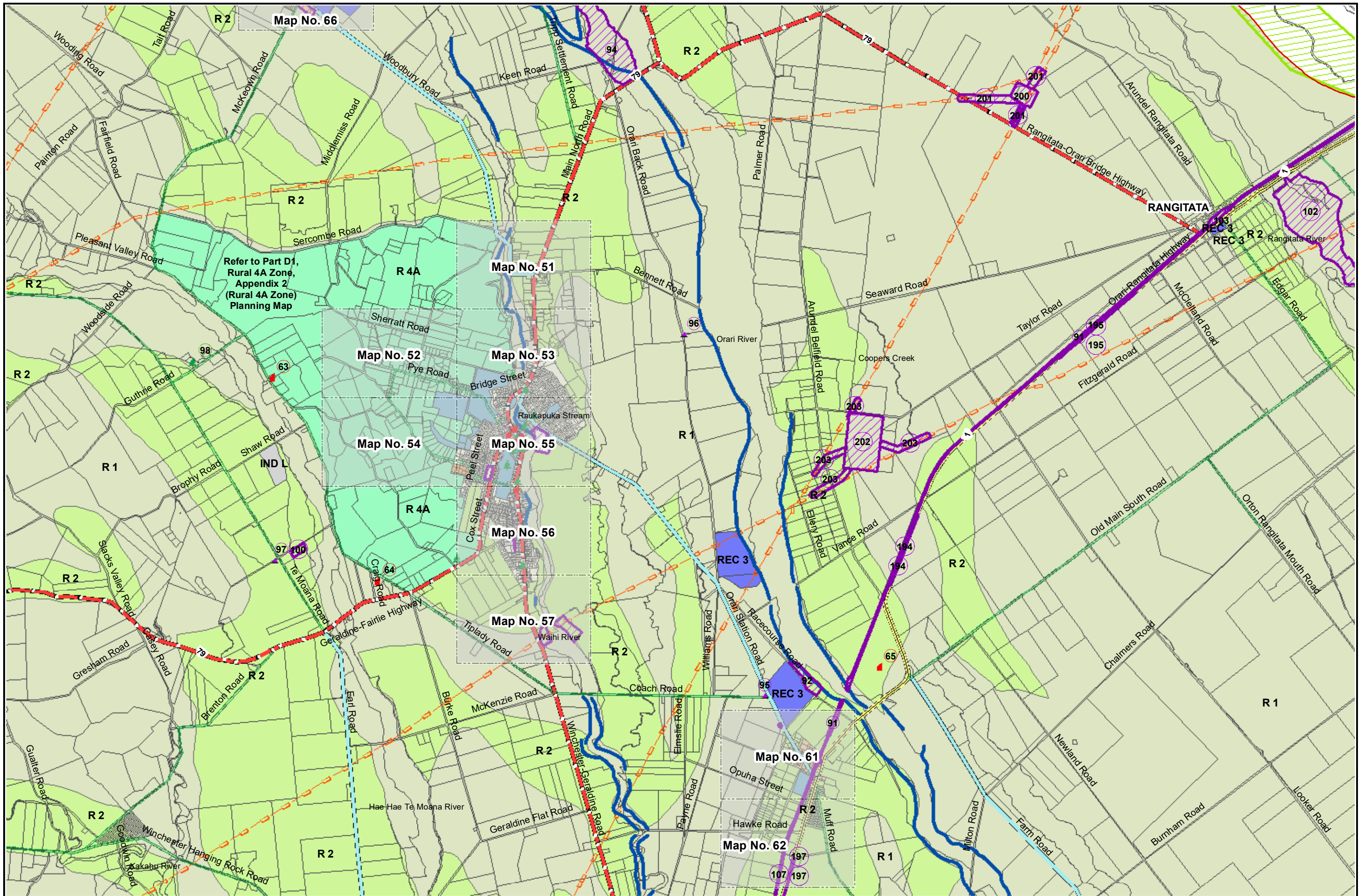
Cadastral information derived from Land Information New Zealand's Core Record System (CRS). This data may not be digitised or scanned without the permission of the Regional Manager. CROWN COPYRIGHT RESERVED. Approved for internal reproduction by TIMARU DISTRICT COUNCIL - License No 133564-01

TIMARU
DISTRICT COUNCIL


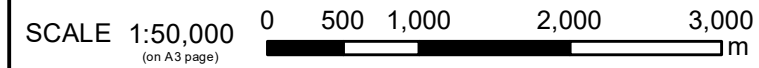
Map 11	Map 12
Map 13	Map 14
Map 17	Map 18

Map 14

Version Date: September 2021



Refer to Part D1,
Rural 4A Zone,
Appendix 2
(Rural 4A Zone)
Planning Map



TIMARU DISTRICT PLAN



Map 11	Map 12	
Map 14	Map 15	Map 16
Map 18	Map 19	Map 20

Map 15
Version Date: September 2021

Cadastral information derived from Land Information New Zealand's Core Record System (CRS). This data may not be digitised or scanned without the permission of the Regional Manager. CROWN COPYRIGHT RESERVED. Approved for internal reproduction by TIMARU DISTRICT COUNCIL - License No 133564-01



SCALE 1:50,000
(on A3 page)

0 500 1,000 2,000 3,000 m

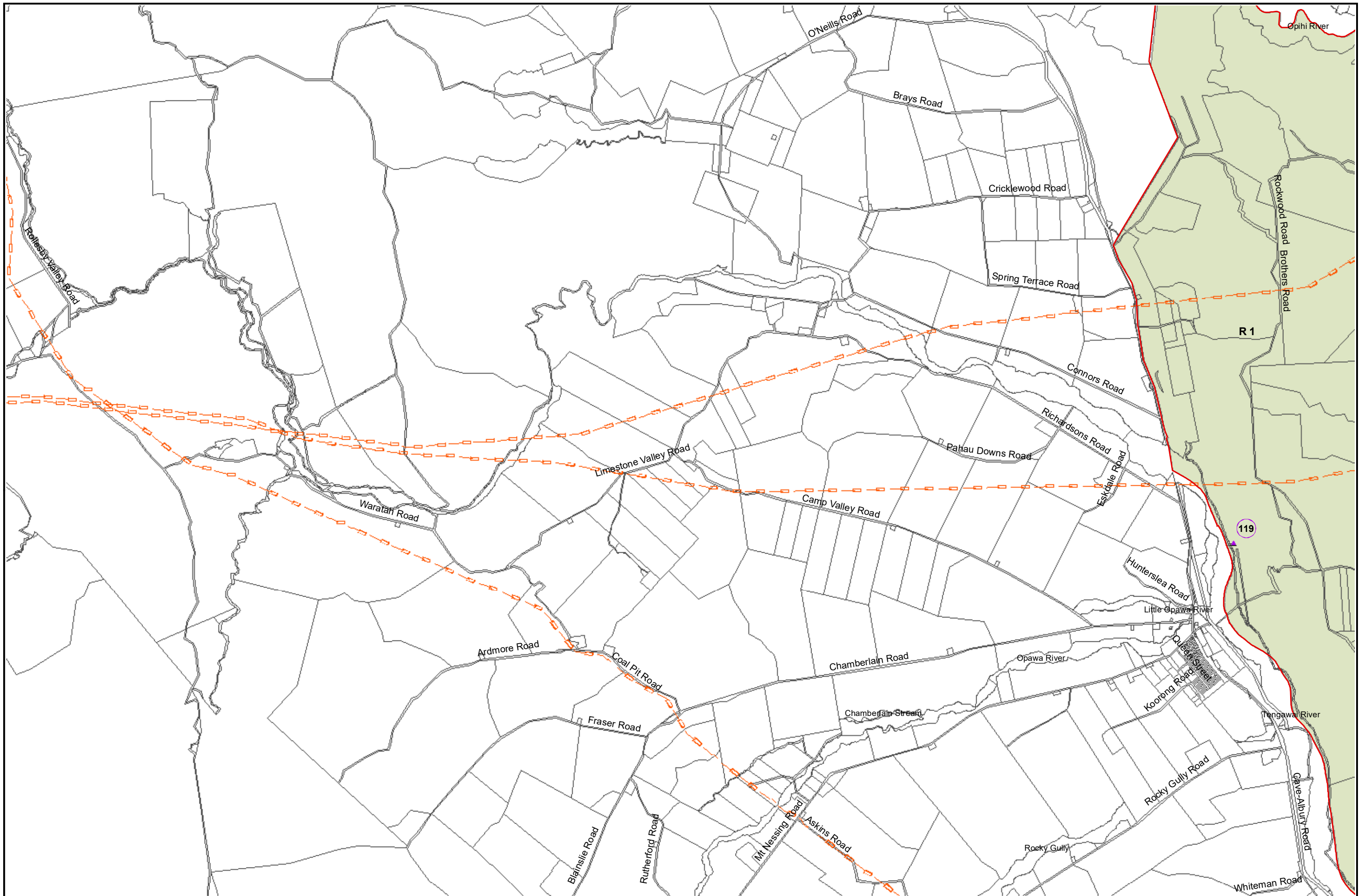
Cadastral information derived from Land Information New Zealand's Core Record System (CRS). This data may not be digitised or scanned without the permission of the Regional Manager. CROWN COPYRIGHT RESERVED. Approved for internal reproduction by TIMARU DISTRICT COUNCIL - License No 133564-01

TIMARU DISTRICT PLAN

Map 12	Map 15	Map 16
Map 19	Map 20	

Map 16

Version Date: September 2021



SCALE 1:50,000
(on A3 page)

0 500 1,000 2,000 3,000 m

Cadastral information derived from Land Information New Zealand's Core Record System (CRS). This data may not be digitised or scanned without the permission of the Regional Manager. CROWN COPYRIGHT RESERVED
Approved for internal reproduction by TIMARU DISTRICT COUNCIL - License No 133564-01

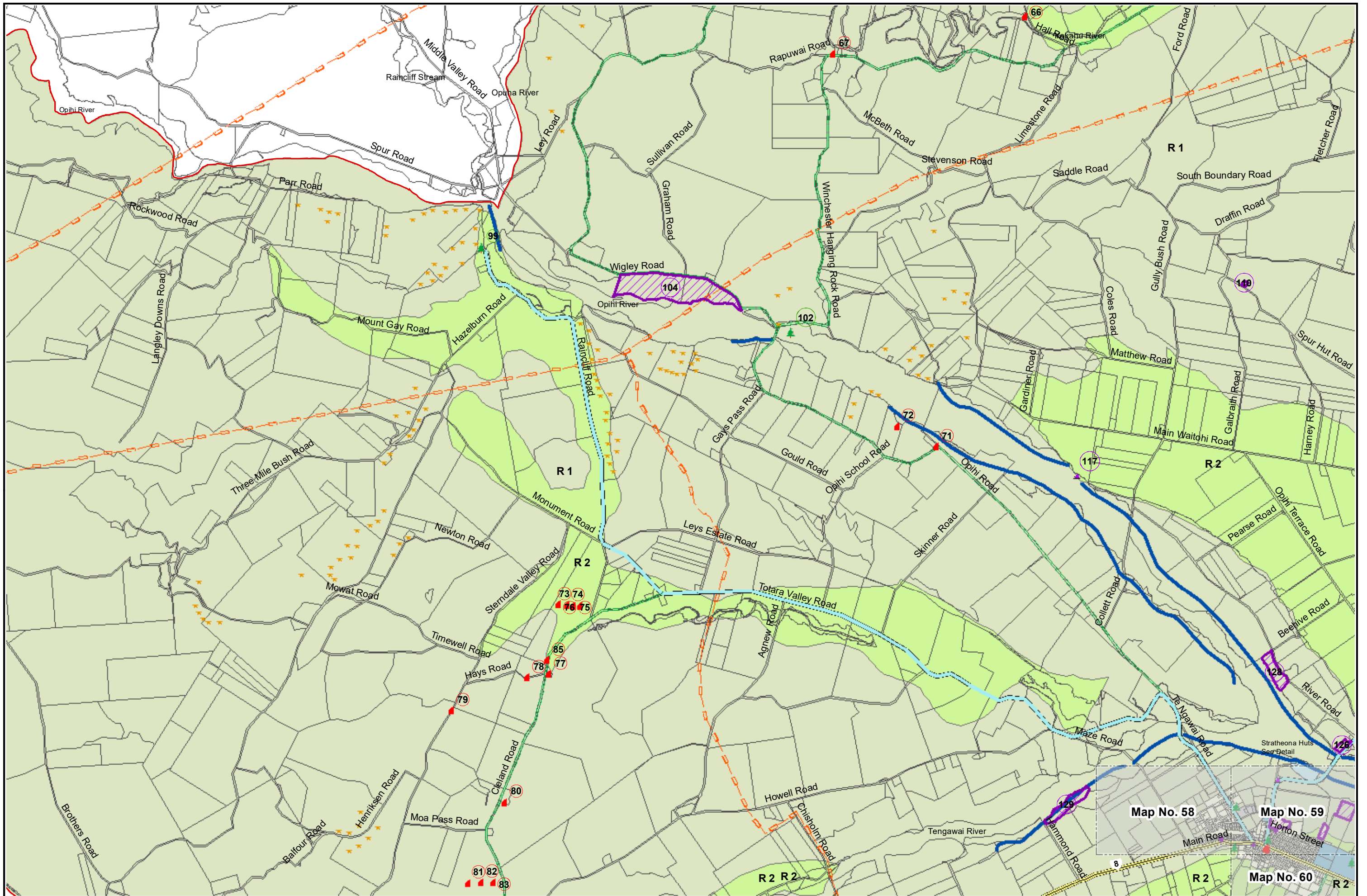
TIMARU DISTRICT PLAN

TIMARU DISTRICT COUNCIL

Map 13	Map 14
Map 17	Map 18
	Map 21

Map 17

Version Date: September 2021



SCALE 1:50,000
 0 500 1,000 2,000 3,000 m
 (on A3 page)



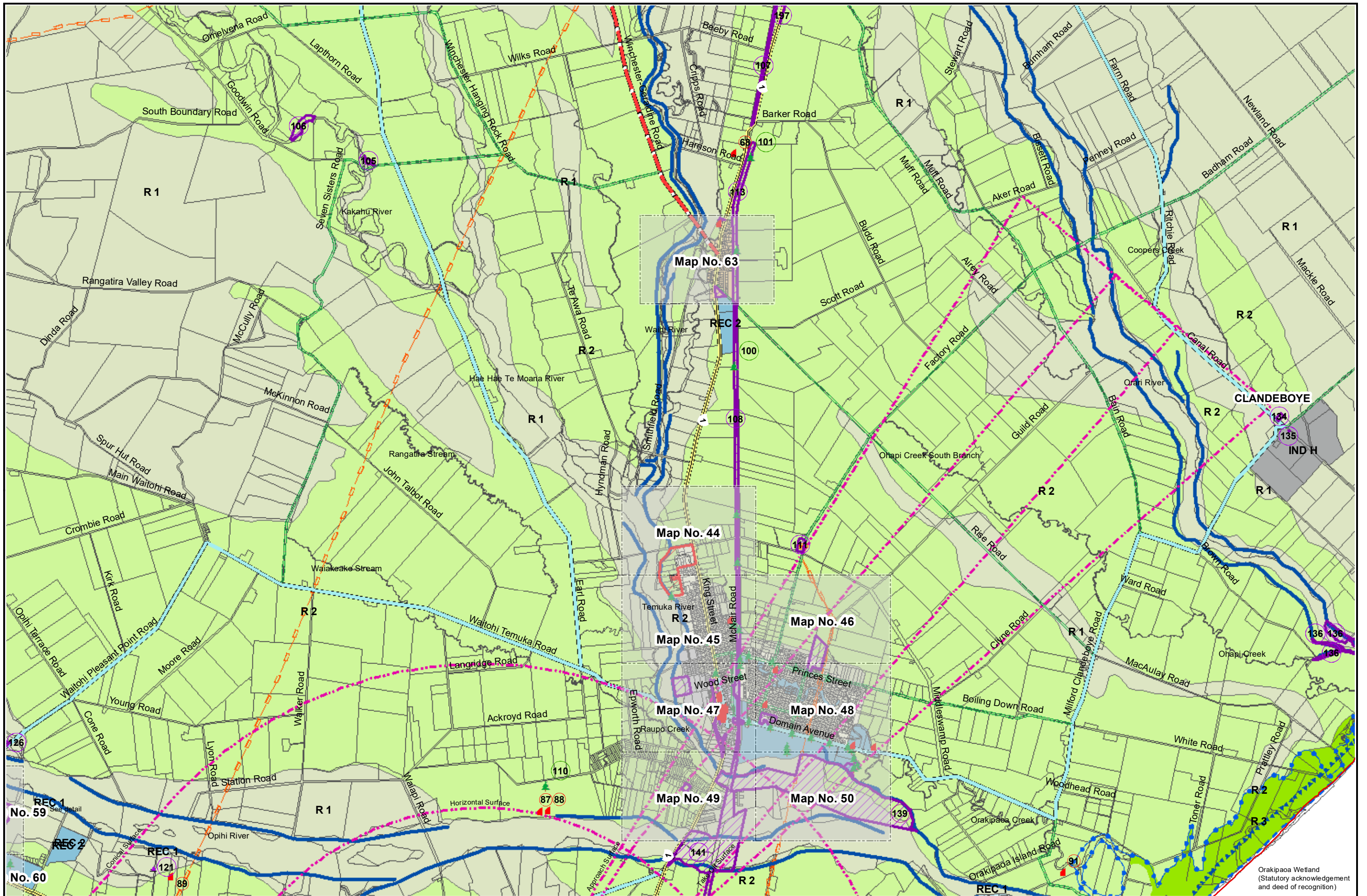
TIMARU DISTRICT PLAN



Map 13	Map 14	Map 15
Map 17	Map 18	Map 19
	Map 21	Map 22

Map 18
 Version Date: September 2021

Cadastral information derived from Land Information New Zealand's Core Record System (CRS). This data may not be digitised or scanned without the permission of the Regional Manager. CROWN COPYRIGHT RESERVED. Approved for internal reproduction by TIMARU DISTRICT COUNCIL - License No 133564-01



SCALE 1:50,000
(on A3 page)

0 500 1,000 2,000 3,000 m



TIMARU DISTRICT PLAN

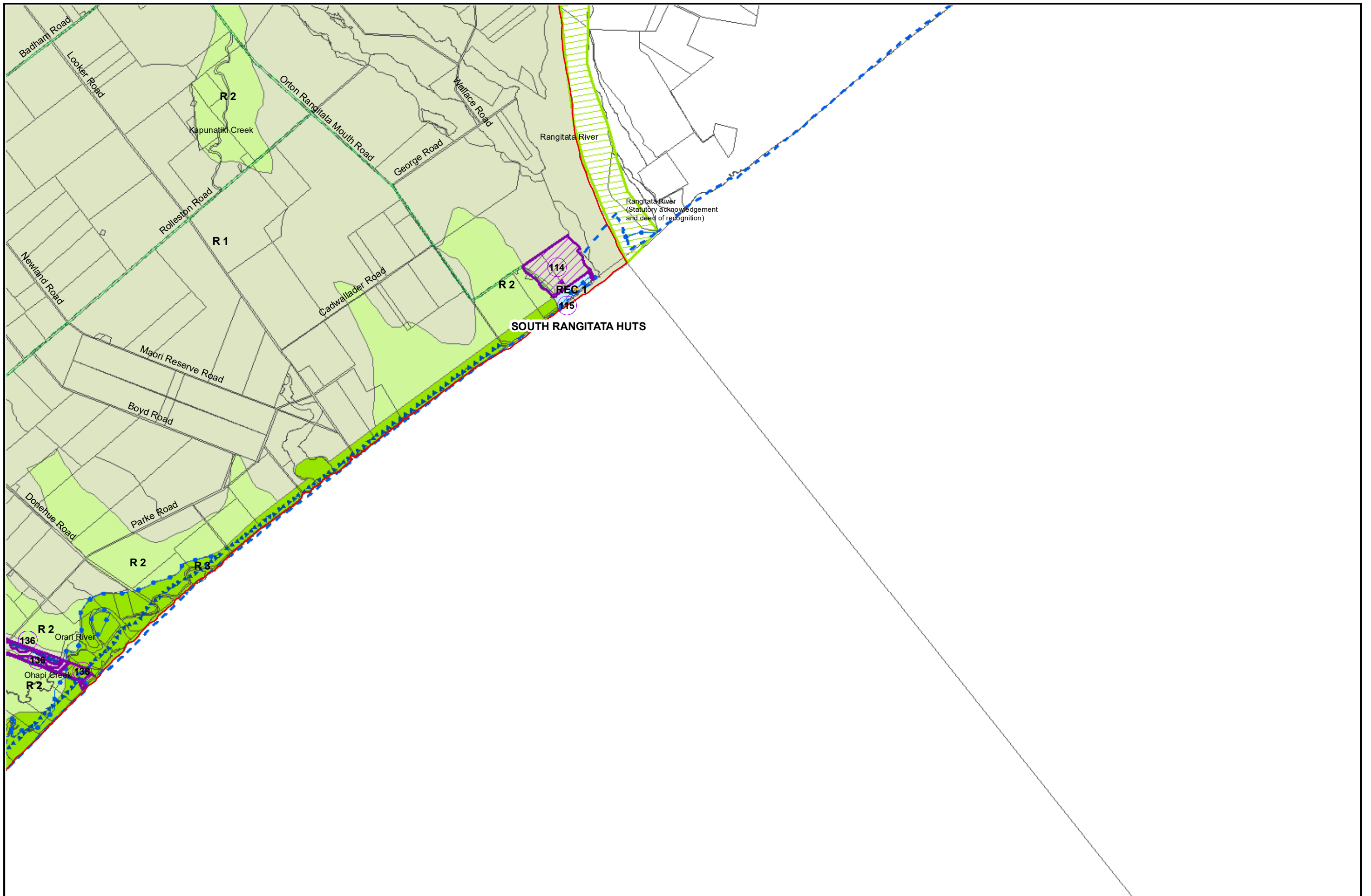


Map 14	Map 15	Map 16
Map 18	Map 19	Map 20
Map 21	Map 22	

Map 19

Version Date: September 2021

Cadastral information derived from Land Information New Zealand's Core Record System (CRS). This data may not be digitised or scanned without the permission of the Regional Manager. CROWN COPYRIGHT RESERVED. Approved for internal reproduction by TIMARU DISTRICT COUNCIL - License No 133564-01



SCALE 1:50,000
(on A3 page)

0 500 1,000 2,000 3,000 m

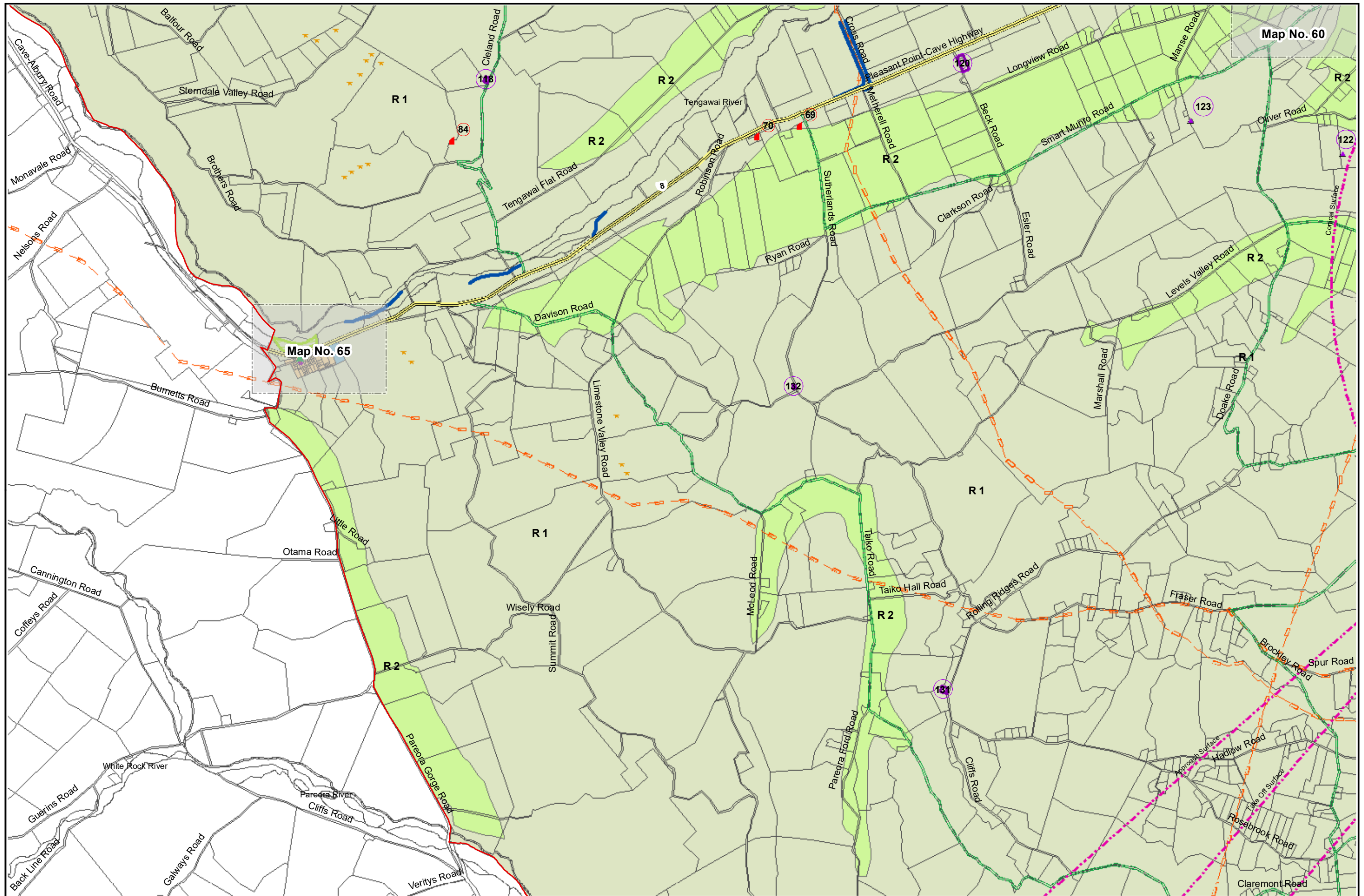
Cadastral information derived from Land Information New Zealand's Core Record System (CRS). This data may not be digitised or scanned without the permission of the Regional Manager. CROWN COPYRIGHT RESERVED
Approved for internal reproduction by TIMARU DISTRICT COUNCIL - License No 133564-01

TIMARU DISTRICT PLAN

Map 15	Map 16
Map 19	Map 20
Map 22	

Map 20

Version Date: September 2021



SCALE 1:50,000
 (on A3 page)

0 500 1,000 2,000 3,000 m

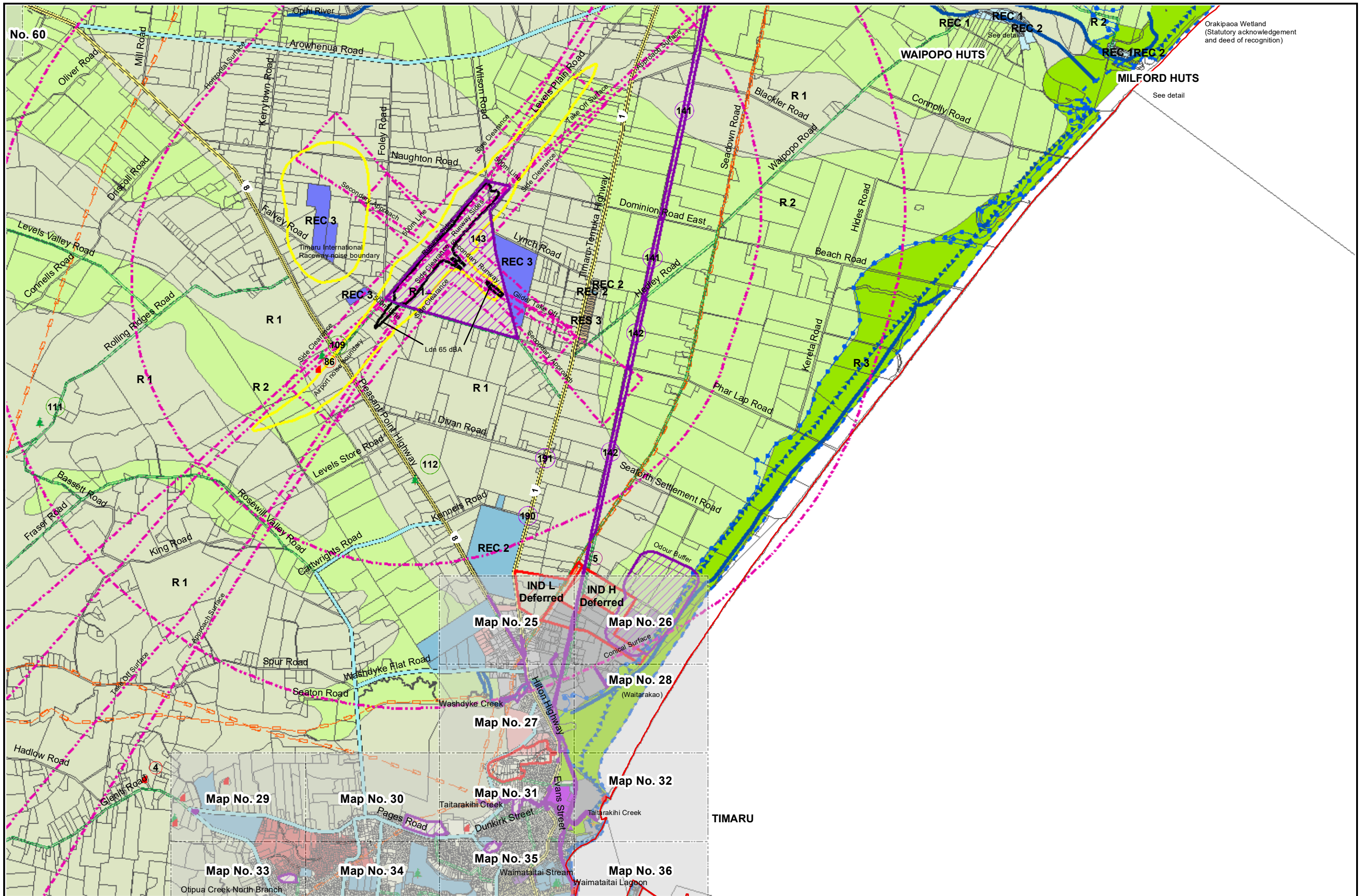
Cadastral information derived from Land Information New Zealand's Core Record System (CRS). This data may not be digitised or scanned without the permission of the Regional Manager. CROWN COPYRIGHT RESERVED
 Approved for internal reproduction by TIMARU DISTRICT COUNCIL - License No 133564-01

TIMARU DISTRICT PLAN

TIMARU
DISTRICT COUNCIL

Map 17	Map 18	Map 19
	Map 21	Map 22
	Map 23	Map 24

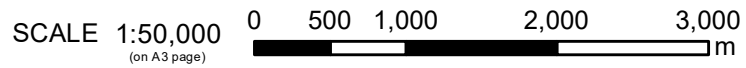
Map 21
 Version Date: September 2021



Orakipaoa Wetland
(Statutory acknowledgement
and deed of recognition)

See detail

No. 60



TIMARU DISTRICT PLAN

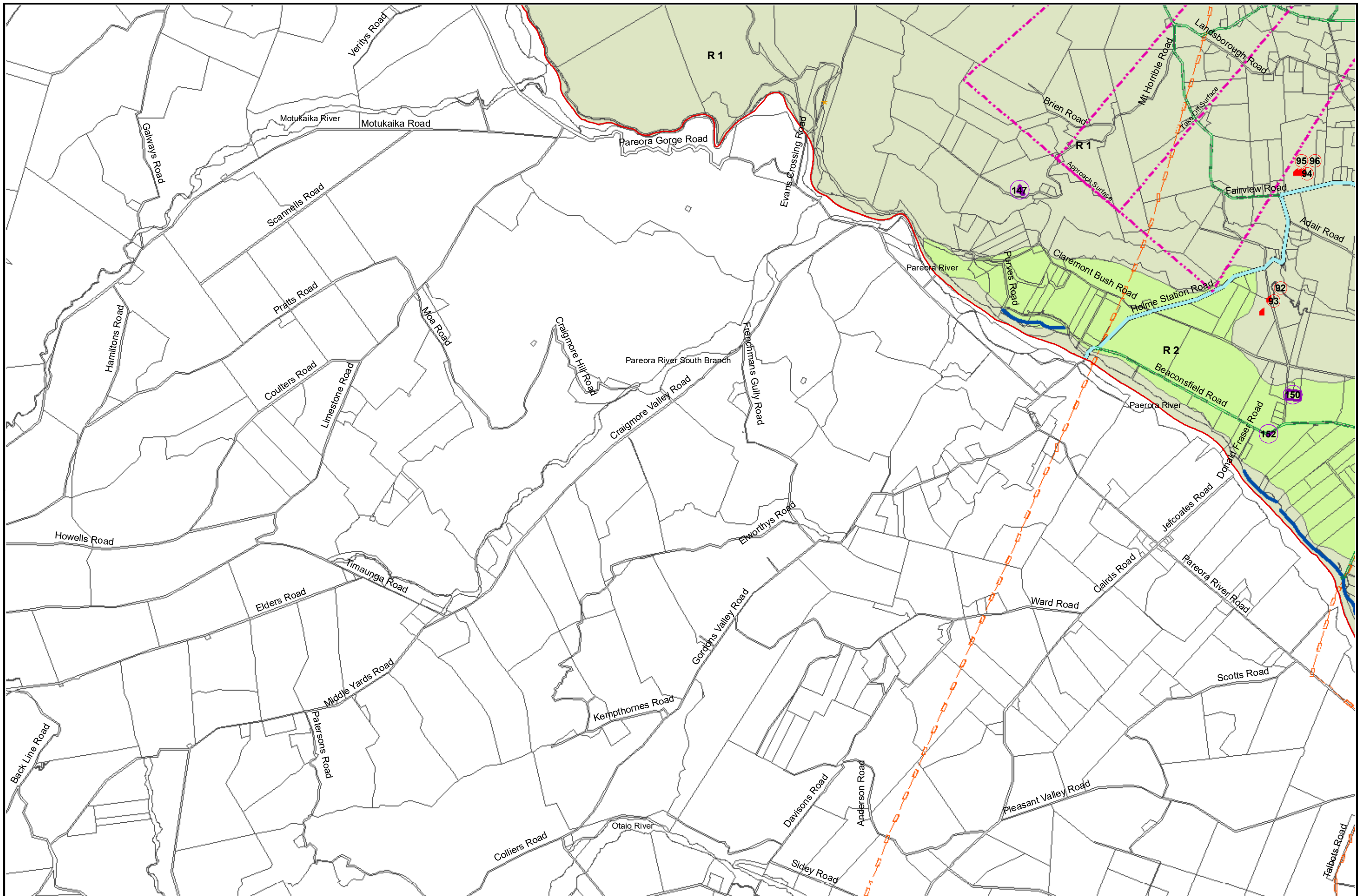


Map 18	Map 19	Map 20
Map 21	Map 22	
Map 23	Map 24	

Map 22

Version Date: September 2021

Cadastral information derived from Land Information New Zealand's Core Record System (CRS). This data may not be digitised or scanned without the permission of the Regional Manager. CROWN COPYRIGHT RESERVED. Approved for internal reproduction by TIMARU DISTRICT COUNCIL - License No 133564-01



SCALE 1:50,000
 (on A3 page)

0 500 1,000 2,000 3,000 m

Cadastral information derived from Land Information New Zealand's Core Record System (CRS). This data may not be digitised or scanned without the permission of the Regional Manager. CROWN COPYRIGHT RESERVED
 Approved for internal reproduction by TIMARU DISTRICT COUNCIL - License No 133564-01

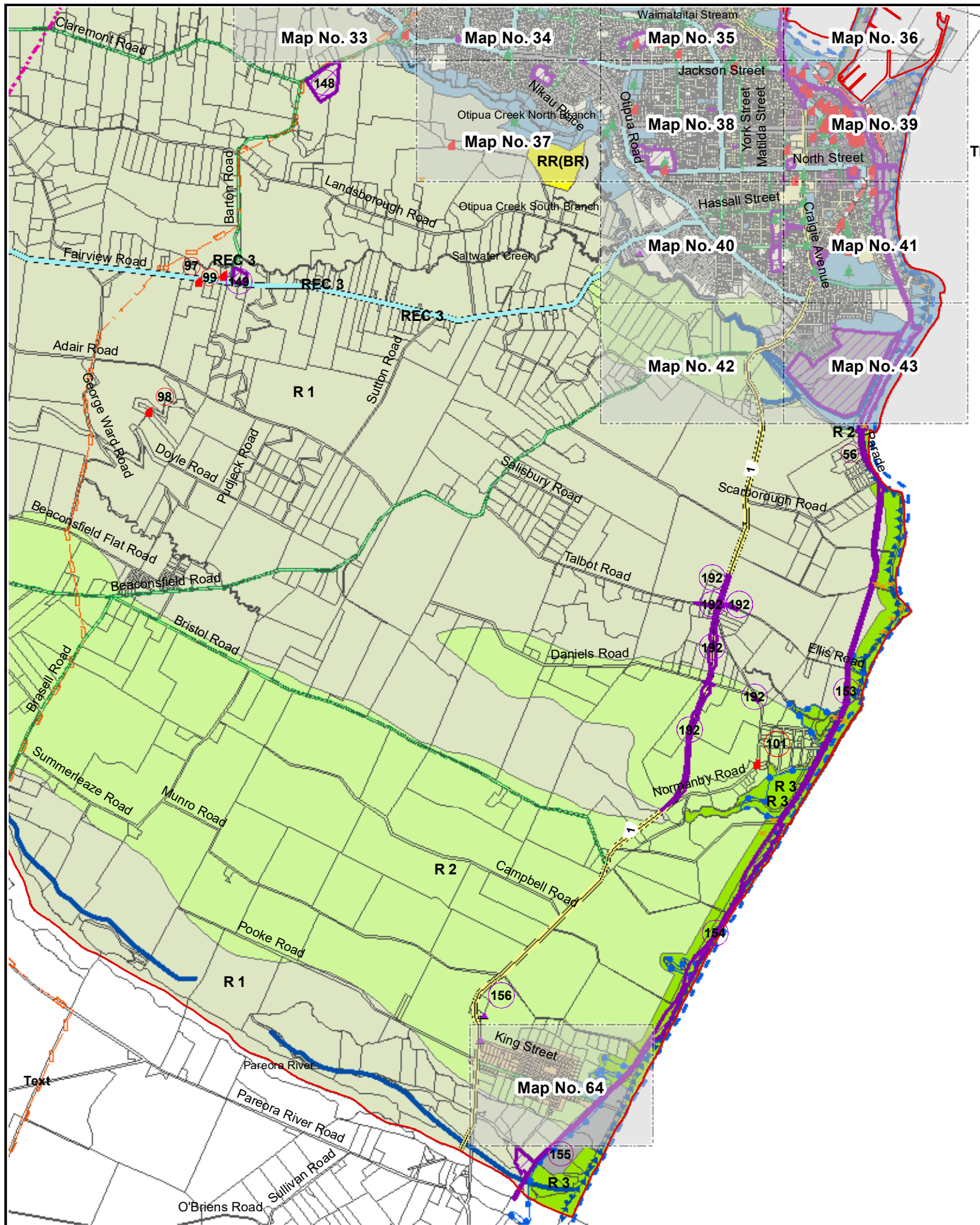
TIMARU DISTRICT PLAN

TIMARU DISTRICT COUNCIL

Map 21	Map 22
Map 23	Map 24

Map 23

Version Date: September 2021



TIMARU

SCALE 1:50,000
 (on A3 page)

0 500 1,000 2,000 3,000 m



TIMARU DISTRICT PLAN



Map 21	Map 22
Map 23	Map 24

Map 24

Version Date: September 2021

Cadastral information derived from Land Information New Zealand's Core Record System (CRS). This data may not be digitised or scanned without the permission of the Regional Manager. CROWN COPYRIGHT RESERVED. Approved for internal reproduction by TIMARU DISTRICT COUNCIL - License No 133564-01